







Gemeinde	Strasse	Objektname	GB-Nr.	Koordinaten	Abbildung
Aeschi	Luzernstrasse 11	Pfarrkirche St. Anna	58	2.616.832 / 1.225.637	 A photograph of the Pfarrkirche St. Anna, a white church with a red roof and a tall, square tower with a clock face and a spire.
Aeschi	Luzernstrasse 19a	Speicher Luzernstrasse 19a	81	2.617.101 / 1.225.592	 A photograph of a traditional wooden Speicher (granary) with a steep, gabled roof and a small staircase leading up to the entrance.
Aeschi	Gallishof 5	Speicher Gallishof 5	258	2.616.233 / 1.223.731	 A photograph of a wooden Speicher (granary) with a red roof, situated next to a paved road and surrounded by trees.
Aeschi	Gallishofstrasse	Alter Feuerweiher	öff. Areal	2.616.930 / 1.225.396	 A photograph of an old stone fire pond (Feuerweiher) with a small fountain in the center, surrounded by a grassy area and a fence.

Gemeinde	Strasse	Objektname	GB-Nr.	Koordinaten	Abbildung
Aeschi	Luzernstrasse	Wegkreuz Luzernstrasse	öff. Areal	2.616.829 / 1.225.581	
Aeschi	Burgäschistrasse	Wegkreuz Burgäschistrasse	öff. Areal	2.617.816 / 1.224.842	
Aeschi, Steinhof	Kirchgasse 11	Kapelle St. Maria	197	2.618.779 / 1.223.309	
Aeschi, Steinhof	Holzstrasse 8	Bauernhaus Holzstrasse 8	195	2.618.878 / 1.223.314	

Gemeinde	Strasse	Objektname	GB-Nr.	Koordinaten	Abbildung
Aeschi, Steinhof	Möslistrasse 2a	Speicher Möslistrasse 2a	353	2.618.734 / 1.223.408	
Aeschi, Steinhof	Dorfstrasse 4	Brunnentrog Dorfstrasse 4	187	2.618.796 / 1.223.420	
Aeschi, Steinhof	Holzstrasse 27	Brunnen Holzstrasse 27	252	2.618.970 / 1.222.753	