





Gemeinde	Strasse	Objektname	GB-Nr.	Koordinaten	Abbildung
Holderbank	Oberschloss	Burgruine Alt-Bechburg	560	2.625.184 / 1.242.447	 A photograph of the ruins of the Alt-Bechburg castle, situated on a rocky hillside with some trees in the foreground.
Holderbank	Kirchgasse 98	Pfarrkirche St. Fridolin	216	2.623.792 / 1.242.561	 A photograph of the St. Fridolin parish church, a white building with a prominent tower and a green roof.
Holderbank	Dorfplatz 3	Ehem. Untervogtshaus	511	2.623.779 / 1.242.525	 A photograph of the former Untervogtshaus, a large, white, two-story building with a red roof and several windows.
Holderbank	Hinterdorfweg 20	Altes Pfarrhaus	263	2.624.050 / 1.242.637	 A photograph of the old parish house, a stone building with a steep roof and a covered porch area.

Gemeinde	Strasse	Objektname	GB-Nr.	Koordinaten	Abbildung
Holderbank	Oberschloss 56	Wohnhaus Hof Oberschloss 56	75	2.625.241 / 1.242.436	
Holderbank	Lochhaus 49	Ehem. Zollhäuschen	32	2.624.912 / 1.243.493	
Holderbank	Dorfplatz	Dorfbrunnen	öff. Areal	2.623.829 / 1.242.503	
Holderbank	Hinterdorfweg	Wegkreuz beim Alten Pfarrhaus	öff. Areal	2.624.035 / 1.242.599	

Gemeinde	Strasse	Objektname	GB-Nr.	Koordinaten	Abbildung
Holderbank	Stierenweidweg	Wegkreuz Stierenweid	74	2.625.920 / 1.243.096	
Holderbank	Hauptstrasse 27	Hinteres Portal Gasthof zum Kreuz	274	2.623.781 / 1.242.430	