

























| Gemeinde | Strasse | Objektname | GB-Nr. | Koordinaten | Abbildung |
|----------|-----------------|-------------------------|--------|-----------------------|--|
| Messen | Hauptstrasse 44 | Reformierte Pfarrkirche | 220 | 2.600.771 / 1.215.601 |  A photograph of a white, square church with a prominent steeple and a red-tiled roof, set against a clear blue sky. |
| Messen | Pfarrweg 6 | Pfarrhaus | 198 | 2.600.611 / 1.215.567 |  A photograph of a two-story white building with a gabled roof and green shutters, surrounded by greenery. |
| Messen | Hauptstrasse 46 | Gemeindehaus | 219 | 2.600.799 / 1.215.613 |  A photograph of a white building with a gabled roof and green shutters, situated next to a church. |
| Messen | Räzlrain 2 | Altes Schulhaus | 221 | 2.600.807 / 1.215.572 |  A photograph of a large, white, multi-story building with a gabled roof and green shutters, located on a street with parked cars and bicycles. |





| Gemeinde | Strasse | Objektname | GB-Nr. | Koordinaten | Abbildung |
|----------|-----------------|---------------------------|--------|-----------------------|---|
| Messen | Hauptstrasse 42 | Restaurant Löwen | 217 | 2.600.731 / 1.215.610 |  A photograph of the Restaurant Löwen, a traditional Swiss chalet with a prominent gabled roof and decorative wooden elements. |
| Messen | Hauptstrasse 17 | Wohnhaus Hauptstrasse 17 | 166 | 2.600.504 / 1.215.610 |  A photograph of a white two-story house with green shutters and a dark roof, identified as Wohnhaus Hauptstrasse 17. |
| Messen | Bernweg 9 | Wohnstock Bernweg 9 | 365 | 2.600.692 / 1.215.123 |  A photograph of a large, modern-looking house with a red roof and a balcony, identified as Wohnstock Bernweg 9. |
| Messen | Burggasse 10 | Hochstudhaus Burggasse 10 | 243 | 2.600.944 / 1.215.585 |  A photograph of a wooden house with a steep, orange-tiled roof, identified as Hochstudhaus Burggasse 10. |


| Gemeinde | Strasse | Objektname | GB-Nr. | Koordinaten | Abbildung |
|----------|--------------------|---------------------------------|-----------|-----------------------|---|
| Messen | Hauptstrasse 28-30 | Bauernhaus Hauptstrasse 28-30 | 193 / 192 | 2.600.529 / 1.215.579 |  |
| Messen | Hauptstrasse 31 | Bauernhaus Hauptstrasse 31 | 259 | 2.600.824 / 1.215.643 |  |
| Messen | Oberer Zelgliweg 1 | Hochstudhaus Oberer Zelgliweg 1 | 232 | 2.600.866 / 1.215.523 |  |
| Messen | Pfarrweg 7 | Pfarrscheune | 198 | 2.600.649 / 1.215.548 |  |

| Gemeinde | Strasse | Objektname | GB-Nr. | Koordinaten | Abbildung |
|----------|------------------|---------------------------------|--------|-----------------------|---|
| Messen | Pfarrweg 6a | Ofen- und Waschhaus Pfarrweg 6a | 198 | 2.600.590 / 1.215.562 |  |
| Messen | Hauptstrasse 15a | Speicher Hauptstrasse 15a | 163 | 2.600.423 / 1.215.629 |  |
| Messen | bei Sonnenweg 1 | Ofenhaus bei Sonnenweg 1 | 169 | 2.600.612 / 1.215.660 |  |
| Messen | Räzlrain 4b | Speicher Räzlrain 4b | 222 | 2.600.756 / 1.215.572 |  |

| Gemeinde | Strasse | Objektname | GB-Nr. | Koordinaten | Abbildung |
|----------|---------------------|--|--------|-----------------------|---|
| Messen | Hauptstrasse 35 | Wohnstock mit Speicheraufbau Hauptstrasse 35 | 260 | 2.600.884 / 1.215.695 |  |
| Messen | Hauptstrasse 27a | Speicher Hauptstrasse 27a | 253 | 2.600.745 / 1.215.675 |  |
| Messen | Hauptstrasse 31b | Speicher Hauptstrasse 31b | 259 | 2.600.822 / 1.215.665 |  |
| Messen | Ramsernstrasse 101c | Speicher Ramsernstrasse 101c | 69 | 2.600.941 / 1.216.160 |  |

| Gemeinde | Strasse | Objektname | GB-Nr. | Koordinaten | Abbildung |
|----------|-----------------|--|--------|-----------------------|---|
| Messen | Hubelweg 3 | Speicher Hubelweg 3 | 228 | 2.600.852 / 1.215.439 |  |
| Messen | Hauptstrasse 33 | Tennstor und Fensterbank Hauptstrasse 33 | 261 | 2.600.898 / 1.215.654 |  |
| Messen | Hubelweg 5 | Türe und Fensterbänke Hubelweg 5 | 228 | 2.600.865 / 1.215.444 |  |
| Messen | Hauptstrasse 17 | Brunnen Hauptstrasse 17 | 166 | 2.600.488 / 1.215.590 |  |

| Gemeinde | Strasse | Objektname | GB-Nr. | Koordinaten | Abbildung |
|----------|-----------------|-------------------------|---------------|-----------------------|---|
| Messen | Hauptstrasse 23 | Brunnen Hauptstrasse 23 | 167 | 2.600.555 / 1.215.642 |  |
| Messen | Hauptstrasse 28 | Brunnen Hauptstrasse 28 | 193 | 2.600.519 / 1.215.593 |  |
| Messen | Pfarrweg 6 | Brunnen beim Pfarrhaus | 198 | 2.600.612 / 1.215.546 |  |
| Messen | Räzlrain | Brunnen Räzlrain | öff. Areal | 2.600.818 / 1.215.598 |  |

| Gemeinde | Strasse | Objektname | GB-Nr. | Koordinaten | Abbildung |
|----------|------------|---------------------------------|--------|-----------------------|---|
| Messen | Pfarrweg 7 | Türlistock bei der Pfarrscheune | 198 | 2.600.658 / 1.215.561 |  |