









Gemeinde	Strasse	Objektname	GB-Nr.	Koordinaten	Abbildung
Metzerlen (Metzerlen-Mariastein)	Rotbergstrasse 2	Pfarrkirche St. Remigius	1693	2.602.053 / 1.257.218	 A photograph of the St. Remigius parish church, a white stone building with a prominent spire and a smaller dome, set against a clear blue sky.
Metzerlen (Metzerlen-Mariastein)	Rodersdorfstrasse 7	Bauernhaus Rodersdorfstrasse 7	1669	2.601.984 / 1.257.352	 A photograph of a traditional Swiss farmhouse with a white facade, green shutters, and a dark roof, situated in a rural setting.
Metzerlen (Metzerlen-Mariastein)	Mariasteinstrasse 1	Bauernhaus Mariasteinstrasse 1	1617	2.602.117 / 1.257.400	 A photograph of a two-story white farmhouse with a brown tiled roof, green shutters, and a small porch, with a red flower bush in the foreground.
Metzerlen (Metzerlen-Mariastein)	Bitzigasse 4	Bauernhaus Bitzigasse 4	1622	2.602.201 / 1.257.318	 A photograph of a white farmhouse with a red tiled roof and dormer windows, partially obscured by green trees and a fence.


Gemeinde	Strasse	Objektname	GB-Nr.	Koordinaten	Abbildung
Metzerlen (Metzerlen-Mariastein)	Burgstrasse 2	Bauernhaus Burgstrasse 2	1794	2.601.970 / 1.257.265	
Metzerlen (Metzerlen-Mariastein)	Hauptstrasse 11	Pariserhof	1667	2.602.076 / 1.257.337	
Metzerlen (Metzerlen-Mariastein)	Hauptstrasse 11a	Scheune Pariserhof	1667	2.602.058 / 1.257.349	
Metzerlen (Metzerlen-Mariastein)	Hauptstrasse 11b	Schmiede Pariserhof	1667	2.602.041 / 1.257.363	

Gemeinde	Strasse	Objektname	GB-Nr.	Koordinaten	Abbildung
Metzerlen (Metzerlen-Mariastein)	Burg Rotberg 1	Jugendburg Rotberg	5347	2.603.446 / 1.257.149	
Metzerlen (Metzerlen-Mariastein)	Mariasteinstrasse	Dorfbrunnen Unterdorf	2162	2.602.103 / 1.257.376	
Metzerlen (Metzerlen-Mariastein)	Hauptstrasse	Dorfbrunnen Hinterdorf	2161	2.601.985 / 1.257.245	
Metzerlen (Metzerlen-Mariastein)	Rotbergstrasse	Dorfbrunnen Oberdorf	öff. Areal	2.602.136 / 1.257.260	

Gemeinde	Strasse	Objektname	GB-Nr.	Koordinaten	Abbildung
Metzerlen (Metzerlen-Mariastein)	Hauptstrasse 5	Wirtshaus Schild Restaurant Kreuz	1670	2.602.033 / 1.257.273	
Metzerlen (Metzerlen-Mariastein)	Rotbergstrasse	Bildstock Rotberg	5346	2.603.555 / 1.257.275	
Metzerlen (Metzerlen-Mariastein)	Chilweg	Steinkreuz Chilweg	5098	2.601.338 / 1.257.013	
Mariastein (Metzerlen-Mariastein)	Klosterplatz 1-13	Kloster Mariastein	1246	2.604.057 / 1.258.374	

Gemeinde	Strasse	Objektname	GB-Nr.	Koordinaten	Abbildung
Mariastein (Metzerlen-Mariastein)	St. Annafeld 1	Kapelle St. Anna	5266	2.604.147 / 1.258.942	
Mariastein (Metzerlen-Mariastein)	Paradiesweg 1	Kurhaus Kreuz	2026	2.603.782 / 1.258.460	
Mariastein (Metzerlen-Mariastein)	Klosterplatz 21	Ehem. Klosterschmiede Maria- stein (heute Polizeiposten)	1246	2.603.894 / 1.258.402	
Mariastein (Metzerlen-Mariastein)	Klosterplatz 22	Klostergut Mariastein	1245	2.603.916 / 1.258.442	

Gemeinde	Strasse	Objektname	GB-Nr.	Koordinaten	Abbildung
Mariastein (Metzerlen-Mariastein)		Kreuzweg St. Annafeld	5265	2.604.164 / 1.258.939	
Mariastein (Metzerlen-Mariastein)	Metzerlenstrasse	Bildstock Metzerlenstrasse	1962	2.603.631 / 1.258.178	
Mariastein (Metzerlen-Mariastein)	Metzerlenstrasse	Steinkreuz Metzerlenstrasse	5279	2.603.290 / 1.257.979	
Mariastein (Metzerlen-Mariastein)	Paradiesweg 1	Abtwappen Südfassade Kurhaus Kreuz	2026	2.603.785 / 1.258.449	

Gemeinde	Strasse	Objektname	GB-Nr.	Koordinaten	Abbildung
Mariastein (Metzerlen-Mariastein)	Paradiesweg 1	Abtwappen Ostfassade Kurhaus Kreuz	2026	2.603.803 / 1.258.461	
Mariastein (Metzerlen-Mariastein)	Klosterplatz 22	Abtwappen Klostergut Maria- stein	1245	2.603.895 / 1.258.444	