










Gemeinde	Strasse	Objektname	GB-Nr.	Koordinaten	Abbildung
Nuglar (Nuglar-St. Pantaleon)	Ausserdorfstrasse 43	Kapelle St. Wendelin	1918	2.619.071 / 1.257.719	
Nuglar (Nuglar-St. Pantaleon)	Ausserdorfstrasse 26	Restaurant Rebstock	2207	2.619.033 / 1.257.728	
Nuglar (Nuglar-St. Pantaleon)	Ausserdorfstrasse 20/22	Meierhaus	2976/2 209	2.619.046 / 1.257.756	
Nuglar (Nuglar-St. Pantaleon)	Dorfplatz 22	Haus Dorfplatz 22	2288	2.619.140 / 1.257.881	

Gemeinde	Strasse	Objektname	GB-Nr.	Koordinaten	Abbildung
Nuglar (Nuglar-St. Pantaleon)	Oberdorfstrasse	Brunnen Oberdorf	öff. Areal	2.619.040 / 1.257.980	
Nuglar (Nuglar-St. Pantaleon)	Dorfplatz	Brunnen in der Wösch	öff. Areal	2.619.095 / 1.257.867	
Nuglar (Nuglar-St. Pantaleon)	Ausserdorfstrasse	Brunnen Ausserdorfstrasse	öff. Areal	2.619.087 / 1.257.788	
Nuglar (Nuglar-St. Pantaleon)	Dorfplatz	Brunnen Dorfplatz	öff. Areal	2.619.174 / 1.257.876	

Gemeinde	Strasse	Objektname	GB-Nr.	Koordinaten	Abbildung
St. Pantaleon (Nuglar-St. Pantaleon)	Kirchstrasse 9	Pfarrkirche St. Pantaleon	796	2.619.013 / 1.256.571	 A photograph of the St. Pantaleon parish church, a white stone building with a prominent square tower and a gabled roof, set against a clear sky.
St. Pantaleon (Nuglar-St. Pantaleon)	Kirchstrasse 15	Pfarrhaus St. Pantaleon	796	2.619.039 / 1.256.569	 A photograph of the parish house, a large white building with a steep gabled roof and several windows, situated in a rural setting.
St. Pantaleon (Nuglar-St. Pantaleon)	Kirchstrasse 26	Meierhaus	795	2.619.016 / 1.256.527	 A photograph of a traditional Meierhaus (farmhouse), a white building with a dark tiled roof and a chimney, surrounded by greenery.
St. Pantaleon (Nuglar-St. Pantaleon)	Hauptstrasse 30/32	Bauernhaus Hauptstrasse 30/32	2475	2.618.972 / 1.256.719	 A photograph of a white farmhouse with a gabled roof and a small tree in the foreground, located on a street.

Gemeinde	Strasse	Objektname	GB-Nr.	Koordinaten	Abbildung
St. Pantaleon (Nuglar-St. Pantaleon)	Hauptstrasse	Brunnen Hauptstrasse	öff. Areal	2.619.002 / 1.256.671	
St. Pantaleon (Nuglar-St. Pantaleon)	Kirchstrasse	Grabkreuz auf dem Friedhof	796	2.618.992 / 1.256.577	