





















Gemeinde	Strasse	Objektname	GB-Nr.	Koordinaten	Abbildung
Oensingen	Ausserbergstrasse 10	Pfarrkirche St. Georg	690	2.621.818 / 1.237.919	 A photograph of the Pfarrkirche St. Georg, a white stone church with a prominent steeple and a red-tiled roof, situated on a hillside under a blue sky.
Oensingen	Äussere Klus 23	Kapelle St. Jost	6	2.620.113 / 1.238.367	 A photograph of the Kapelle St. Jost, a small white chapel with a dark roof and a small tower, located in a wooded area next to a stone building.
Oensingen	Schlossstrasse 91	Schloss Neu-Bechburg	1230	2.621.132 / 1.238.373	 An aerial photograph of Schloss Neu-Bechburg, a large stone castle with multiple towers and a red roof, surrounded by lush green trees.
Oensingen	Äussere Klus 20	Bad Klus	11	2.620.143 / 1.238.390	 A photograph of the Bad Klus building, a large white structure with a gabled roof and many windows, situated in a valley with mountains in the background.




Gemeinde	Strasse	Objektname	GB-Nr.	Koordinaten	Abbildung
Oensingen	Ausserbergstrasse 2	Pflugerhaus	693	2.621.811 / 1.237.874	 A photograph of a traditional Swiss half-timbered house with a steep gable roof and a prominent chimney. The building is white with dark wood accents. A white car is parked in front.
Oensingen	Bifangweg 1	Alte Schmiede an der Dünnern	712	2.621.792 / 1.237.725	 A photograph of a large, white, two-story building with a prominent arched entrance and a red-tiled roof. The building is situated on a street corner.
Oensingen	Hauptstrasse 5	Alte Schmiede	464	2.620.965 / 1.237.783	 A photograph of a white, two-story building with a prominent arched entrance and a red-tiled roof. The building is situated on a street corner.
Oensingen	Oltenstrasse 1	Gasthof zum Rössli	694	2.621.793 / 1.237.787	 A photograph of a large, white, two-story building with a prominent arched entrance and a red-tiled roof. The building is situated on a street corner.




Gemeinde	Strasse	Objektname	GB-Nr.	Koordinaten	Abbildung
Oensingen	Hauptstrasse 36	Ehem. Gasthof zur Sonne	1299	2.621.205 / 1.237.712	
Oensingen	Hauptstrasse 47	Bauernhaus Hauptstrasse 47	574	2.621.266 / 1.237.762	
Oensingen	Hauptstrasse 57	Bauernhaus Hauptstrasse 57	601	2.621.338 / 1.237.764	
Oensingen	Schlossstrasse 57	Bauernhaus Schlossstrasse 57	513	2.621.129 / 1.238.205	

Gemeinde	Strasse	Objektname	GB-Nr.	Koordinaten	Abbildung
Oensingen	Schlossstrasse 95	Bauernhaus Schlossgut	1227	2.621.144 / 1.238.458	
Oensingen	Solothurnerstrasse 65	Ehem. Arbeiterhaus Solothurnerstrasse 65	425	2.620.868 / 1.237.642	
Oensingen	Solothurnerstrasse 67	Ehem. Arbeiterhaus Solothurnerstrasse 67	425	2.620.882 / 1.237.673	
Oensingen	Solothurnerstrasse 69	Remise der Arbeiterhäuser Solothurnerstrasse 65/67	425	2.620.850 / 1.237.669	

Gemeinde	Strasse	Objektname	GB-Nr.	Koordinaten	Abbildung
Oensingen	Schlossstrasse 92	Schopf Schlossstrasse 92	1228	2.621.186 / 1.238.447	
Oensingen	Schlossstrasse 93	Speicher Schlossstrasse 93	1227	2.621.134 / 1.238.425	
Oensingen	Schlossstrasse 94	Remise Schlossstrasse 94	1228	2.621.176 / 1.238.464	
Oensingen	Ausserbergstrasse 4	Speicher Ausserbergstrasse 4	693	2.621.810 / 1.237.849	

Gemeinde	Strasse	Objektname	GB-Nr.	Koordinaten	Abbildung
Oensingen	Hauptstrasse	Dorfbrunnen Oberdorf	566	2.621.148 / 1.237.761	
Oensingen	Hauptstrasse / Ausserbergstrasse	Dorfbrunnen Unterdorf	öff. Areal	2.621.769 / 1.237.770	
Oensingen	Ausserbergstrasse	Dorfbrunnen Kirchplatz	öff. Areal	2.621.785 / 1.237.892	
Oensingen	Äussere Klus 21	Wappen am ehem. Kaplanenhaus Klus	15	2.620.116 / 1.238.338	

Gemeinde	Strasse	Objektname	GB-Nr.	Koordinaten	Abbildung
Oensingen	Äussere Klus	Denktafel Landammann Baumgartner	1232	2.620.043 / 1.238.593	
Oensingen	Hauptstrasse 81	Wappen Hauptstrasse 81	682	2.621.649 / 1.237.767	
Oensingen	Hauptstrasse 94	Wappenstein Hauptstrasse 94	710	2.621.776 / 1.237.747	
Oensingen	Hauptstrasse 5	Wegkreuz bei der Alten Schmiede	464	2.620.985 / 1.237.760	

Gemeinde	Strasse	Objektname	GB-Nr.	Koordinaten	Abbildung
Oensingen	Oltenstrasse 9	Wegkreuz Oltenstrasse 9	2302	2.621.854 / 1.237.769	
Oensingen	Hauptstrasse 87	Wirtshausschild Restaurant Cartier	685	2.621.759 / 1.237.766	
Oensingen	Äussere Klus 20	Wirtshausschild Bad Klus	11	2.620.133 / 1.238.385	
Oensingen		Infanterie-Bunker Äussere Klus, A 3672	2	2.620.026 / 1.238.618	