





Gemeinde	Strasse	Objektname	GB-Nr.	Koordinaten	Abbildung
Wisen	Hauptstrasse 36	Pfarrkirche St. Josef	511	2.633.869 / 1.249.216	 A photograph of the St. Joseph parish church in Wisen, featuring a white facade and a prominent steeple.
Wisen	Ausserdorfstrasse 44	Bauernhaus Sennhof	607	2.634.197 / 1.248.854	 A photograph of the Sennhof farmhouse, a large white building with a red-tiled roof and dark shutters.
Wisen	Unterdorfstrasse	Brunnen Unterdorf	öff. Areal	2.634.012 / 1.249.276	 A photograph of a stone well in Unterdorf, showing a rectangular basin and a stone structure.
Wisen	Ausserdorfstrasse	Brunnen Ausserdorf	öff. Areal	2.633.857 / 1.249.131	 A photograph of a stone well in Ausserdorf, showing a long, narrow basin and a stone structure.

Gemeinde	Strasse	Objektname	GB-Nr.	Koordinaten	Abbildung
Wisen		Infanterie-Bunker (A 3550)	755	2.632.903 / 1.249.164	