

Grundwasserstand

PW Wangen - Wangen b. Olten

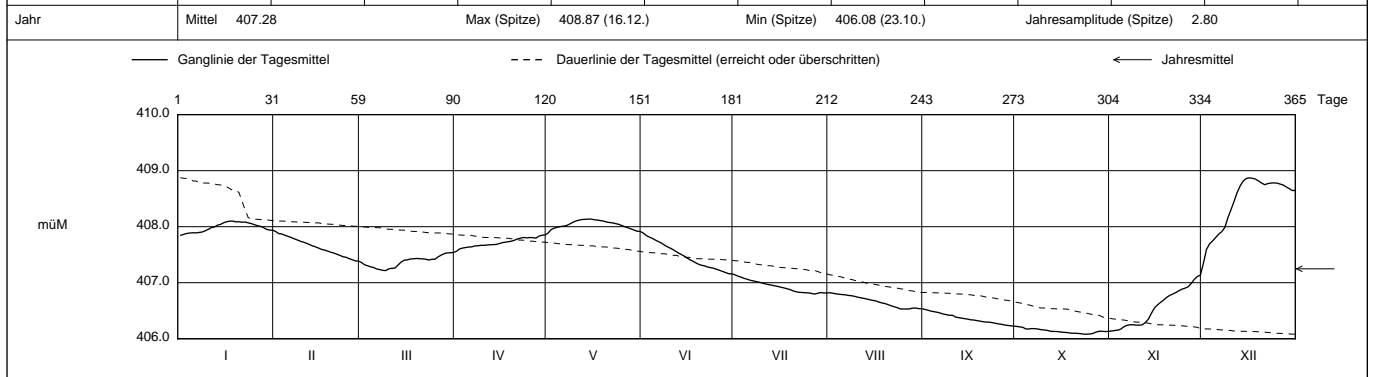
SO 632/243/001

Koordinaten 2 632 760 / 1 243 240

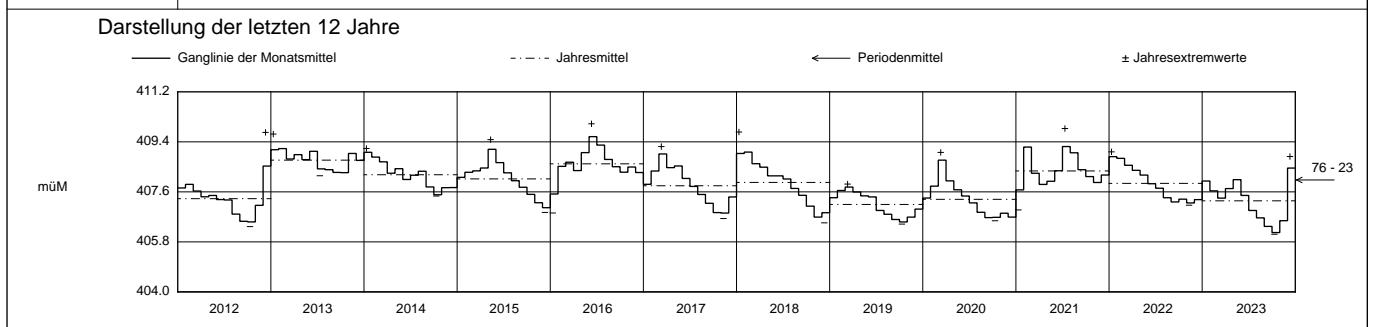
OK Terrain 416.0 müM

Abstichpunkt 413.6 müM

2023		Jan	Feb	Mar	Apr	Mai	Jun	Jul	Aug	Sep	Okt	Nov	Dez		
Tagesmittel	1	407.85 -	407.91 +	407.36	407.56 -	407.89 -	407.89 +	407.14 +	406.82 +	406.52 +	406.22 +	406.14 -	407.35 -	1	
	2	407.86	407.88	407.32	407.60	407.95	407.84	407.12	406.81	406.51	406.21	406.15	407.60	2	
	3	407.88	407.87	407.30	407.62	407.98	407.82	407.10	406.80	406.49	406.20	406.15	407.69	3	
	4	407.89	407.85	407.28	407.63	407.99	407.79	407.08	406.79	406.48	406.17	406.17	407.75	4	
	5	407.89	407.83	407.27	407.64	408.00	407.76	407.06	406.79	406.47	406.18	406.21	407.81	5	
	6	407.89	407.81	407.25	407.64	408.01	407.73	407.04	406.78	406.46	406.18	406.24	407.87	6	
	7	407.90	407.79	407.23	407.66	408.02	407.71	407.03	406.77	406.44	406.18	406.25	407.91	7	
	8	407.91	407.76	407.22	407.66	408.05	407.67	407.02	406.77	406.43	406.17	406.25	407.99	8	
	9	407.93	407.74	407.22 -	407.67	408.08	407.64	407.01	406.76	406.42	406.16	406.24	408.16	9	
	10	407.95	407.73	407.25	407.67	408.10	407.61	406.99	406.74	406.42	406.16	406.24	408.30	10	
müM	11	407.98	407.71	407.26	407.67	408.12	407.58	406.98	406.73	406.39	406.15	406.25	408.45	11	
	12	408.00	407.68	407.26	407.68	408.13	407.55	406.97	406.72	406.38	406.13	406.29	408.61	12	
	13	408.03	407.66	407.32	407.68	408.13	407.52	406.96	406.71	406.37	406.13	406.35	408.73	13	
	14	408.04	407.64	407.37	407.68	408.14	407.49	406.94	406.70	406.36	406.13	406.45	408.82	14	
	15	408.07	407.62	407.40	407.70	408.14 +	407.45	406.93	406.69	406.35	406.12	406.55	408.86	15	
	16	408.09	407.59	407.41	407.72	408.12	407.42	406.92	406.68	406.34	406.12	406.60	408.87 +	16	
	17	408.10	407.58	407.42	407.72	408.12	407.39	406.91	406.65	406.33	406.11	406.65	408.86	17	
	18	408.10 +	407.56	407.43	407.73	408.11	407.36	406.89	406.64	406.32	406.11	406.69	408.85	18	
	19	408.09	407.54	407.43	407.74	408.10	407.33	406.88	406.63	406.31	406.10	406.74	408.82	19	
	20	408.09	407.53	407.43	407.76	408.08	407.31	406.85	406.61	406.30	406.10	406.77	408.78	20	
+ Maximum	21	408.08	407.51	407.43	407.78	408.08	407.30	406.84	406.59	406.30	406.10	406.80	408.75	21	
	22	408.08	407.49	407.42	407.80	408.07	407.28	406.83	406.57	406.30	406.09	406.83	408.77	22	
	23	408.07	407.46	407.41	407.81	408.06	407.27	406.83	406.56	406.29	406.08 -	406.86	408.78	23	
	24	408.06	407.45	407.42	407.80	408.04	407.26	406.82	406.53	406.28	406.08	406.89	408.78	24	
	25	408.04	407.43	407.42	407.81	408.02	407.24	406.82	406.53	406.27	406.09	406.90	408.78	25	
	- Minimum	26	408.02	407.41	407.46	407.81	408.00	407.22	406.81	406.53 -	406.26	406.10	406.93	408.76	26
		27	408.01	407.39	407.49	407.80	407.98	407.20	406.80 -	406.53	406.25	406.12	406.99	408.75	27
		28	407.98	407.39 -	407.52	407.83	407.96	407.18	406.81	406.55	406.24	406.13	407.06	408.71	28
		29	407.95		407.53	407.85	407.94	407.16	406.83	406.55	406.23	406.13	407.11	408.68	29
		30	407.94		407.54	407.85 +	407.92	407.16 -	406.82	406.54	406.23 -	406.13	407.13 +	408.65	30
31		407.94		407.54 +		407.92		406.82	406.54	406.23 -	406.13		408.65	31	
Monatsmittel	407.99	407.64	407.37	407.72	408.04	407.47	406.93	406.66	406.36	406.14 -	406.56	408.46 +	müM		
Maximum (Spitze) Datum	408.10 18.	407.93 1.	407.55 31.	407.86 30.	408.14 15.	407.90 1.	407.15 1.	406.82 1.	406.53 1.	406.22 1.	407.22 30.	408.87 + 16.	müM		
Monatsamplitude	0.25	0.55	0.33	0.32	0.27	0.75	0.35	0.29	0.31	0.15 -	1.08	1.64 +	m		
Jahr	Mittel 407.28		Max (Spitze) 408.87 (16.12.)				Min (Spitze) 406.08 (23.10.)			Jahresamplitude (Spitze) 2.80					



Periode	1976 - 2023 (48 Jahre)												
Monatsmittel	408.32	408.47	408.49 +	408.40	408.27	408.12	407.95	407.79	407.66	407.64 -	407.72	407.99	müM
Maximum (Spitze) Jahr	410.19 1995	410.32 1979	410.68 + 1988	410.41 1988	410.37 1999	410.05 2016	409.88 2021	409.86 2007	409.49 - 2006	409.66 2006	410.01 2002	410.66 1981	müM
Minimum (Spitze) Jahr	405.76 2006	405.96 2006	406.18 + 2011	405.86 2011	405.50 2011	405.35 2011	405.24 2011	405.17 2011	405.14 2011	405.09 2011	404.82 2011	404.79 - 2011	müM
Monatsamplitude (Max) Jahr	2.58 + 2021	2.25 1977	2.08 2006	1.42 1988	1.43 1999	1.05 - 1983	1.23 2021	1.08 2007	1.09 2006	1.34 1981	1.87 1992	2.25 2012	m
Periode	Mittel 408.07		Max (Spitze) 410.68 (27.3.1988)				Min (Spitze) 404.79 (2.12.2011)			Periodenamplitude (Spitze) 5.89			



Grundwasserstand

PW Wangen - Wangen b. Olten

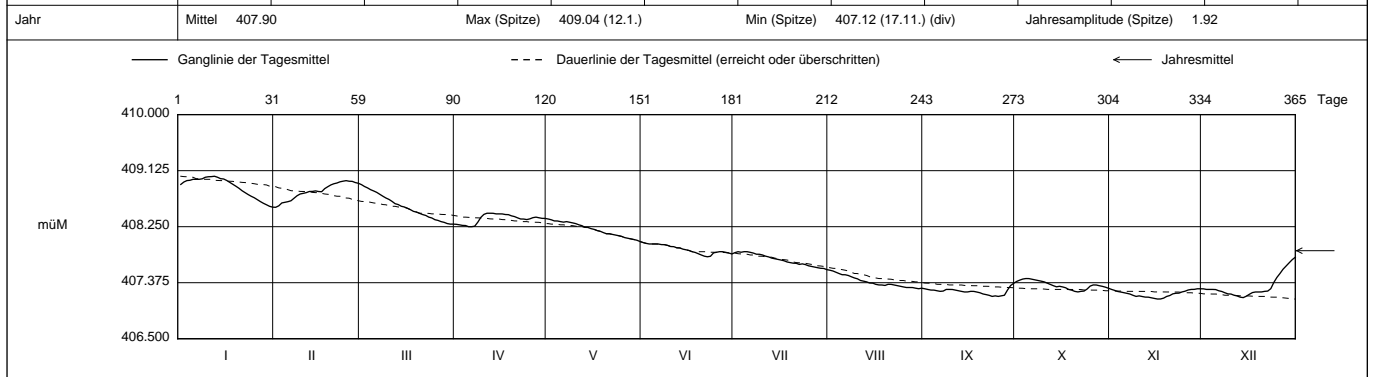
SO 632/243/001

Koordinaten 2 632 760 / 1 243 240

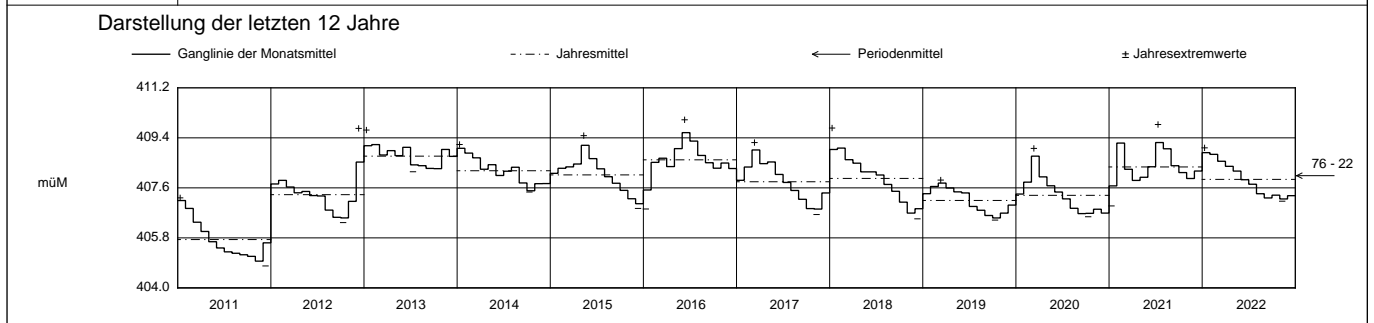
OK Terrain 416.0 müM

Abstichpunkt 413.6 müM

2022		Jan	Feb	Mar	Apr	Mai	Jun	Jul	Aug	Sep	Okt	Nov	Dez		
Tagesmittel	1	408.91	408.55 -	408.91 +	408.29	408.37 +	408.00 +	407.85	407.57 +	407.28	407.40	407.27	407.28	1	
	2	408.95	408.58	408.88	408.28	408.36	407.99	407.86	407.56	407.27	407.42	407.26	407.27	2	
	3	408.97	408.62	408.86	408.27	408.34	407.98	407.85	407.54	407.26	407.43	407.24	407.27	3	
	4	408.98	408.63	408.83	408.27	408.34	407.98	407.86 +	407.52	407.26	407.44 +	407.23	407.27	4	
	5	408.99	408.64	408.81	408.25 -	408.33	407.98	407.86	407.50	407.25	407.44	407.22	407.27	5	
	6	408.99	408.66	408.79	408.25 -	408.32	407.98	407.85	407.50	407.24	407.43	407.21	407.25	6	
	7	408.99	408.70	408.76	408.26	408.33	407.97	407.84	407.49	407.24	407.42	407.20	407.24	7	
	8	409.00	408.73	408.73	408.32	408.32	407.97	407.82	407.47	407.27	407.41	407.18	407.22	8	
	9	409.02	408.76	408.70	408.40	408.31	407.96	407.82	407.45	407.27	407.40	407.16	407.20	9	
	10	409.03	408.77	408.68	408.44	408.30	407.94	407.81	407.44	407.27	407.39	407.17	407.20	10	
müM	11	409.03	408.78	408.65	408.46 +	408.28	407.94	407.79	407.41	407.26	407.37	407.16	407.18	11	
	12	409.04 +	408.80	408.61	408.46 +	408.27	407.92	407.78	407.40	407.25	407.35	407.15	407.17	12	
	13	409.02	408.80	408.60	408.46	408.24	407.92	407.76	407.39	407.24	407.33	407.15	407.15	13	
	14	409.00	408.81	408.57	408.45	408.24	407.90	407.75	407.37	407.23	407.31	407.14	407.14 -	14	
	15	409.00	408.80	408.56	408.45	408.22	407.89	407.74	407.37	407.23	407.32	407.13	407.16	15	
	16	408.97	408.80	408.54	408.45	408.21	407.88	407.73	407.35	407.24	407.31	407.12 -	407.19	16	
	17	408.94	408.84	408.52	408.44	408.19	407.86	407.72	407.34	407.24	407.30	407.12	407.22	17	
	18	408.91	408.87	408.49	408.44	408.18	407.85	407.70	407.34	407.23	407.27	407.13	407.23	18	
	19	408.88	408.90	408.48	408.42	408.16	407.83	407.69	407.33	407.22	407.26	407.16	407.23	19	
	20	408.85	408.92	408.46	408.41	408.14	407.81	407.68	407.35	407.20	407.24	407.17	407.23	20	
+ Maximum	21	408.81	408.93	408.44	408.39	408.14	407.79	407.68	407.35	407.19	407.23 -	407.20	407.24	21	
	22	408.78	408.95	408.43	408.37	408.13	407.78 -	407.66	407.34	407.18	407.24	407.21	407.24	22	
	23	408.75	408.96	408.40	408.37	408.12	407.79	407.67	407.33	407.16 -	407.24	407.21	407.28	23	
	24	408.73	408.97 +	408.39	408.36	408.11	407.84	407.66	407.32	407.17	407.28	407.23	407.38	24	
	25	408.70	408.96	408.36	408.37	408.10	407.85	407.64	407.31	407.16 -	407.32	407.24	407.46	25	
	26	408.67	408.96	408.35	408.39	408.08	407.86	407.63	407.30	407.17	407.34	407.26	407.52	26	
	27	408.64	408.94	408.33	408.40	408.07	407.86	407.62	407.30	407.18	407.34	407.27	407.59	27	
	28	408.62	408.93	408.32	408.39	408.06	407.85	407.61	407.30	407.26	407.33	407.27	407.64	28	
	29	408.59	408.90	408.30	408.38	408.05	407.84	407.60	407.29	407.33	407.32	407.28 +	407.69	29	
	30	408.57	408.92 -	408.29 -	408.38	408.04	407.82	407.60	407.28 -	407.37 +	407.31	407.28 +	407.74	30	
31	408.56 -				408.02 -			407.58 -	407.29	407.29		407.77 +	31		
Monatsmittel		408.87 +	408.81	408.56	408.38	408.20	407.89	407.73	407.39	407.24	407.34	407.20 -	407.32	müM	
Maximum (Spitze) Datum		409.04 + 12.	408.97 24.	408.92 1.	408.46 div	408.38 1.	408.01 1.	407.86 div	407.58 1.	407.37 30.	407.44 4. / 5.	407.28 - 29. / 30.	407.78 31.	müM	
Monatsamplitude		0.49	0.42	0.63	0.21	0.37	0.23	0.29	0.30	0.21	0.21	0.16 -	0.64 +	m	
Jahr		Mittel 407.90				Max (Spitze) 409.04 (12.1.)								Min (Spitze) 407.12 (17.11.) (div)	Jahresamplitude (Spitze) 1.92



Periode	1976 - 2022 (47 Jahre)												
Monatsmittel	408.33	408.49	408.52 +	408.41	408.28	408.13	407.97	407.82	407.69	407.67 -	407.74	407.98	müM
Maximum (Spitze) Jahr	410.19 1995	410.32 1979	410.68 + 1988	410.41 1988	410.37 1999	410.05 2016	409.88 2021	409.86 2007	409.49 - 2006	409.66 2006	410.01 2002	410.66 1981	müM
Minimum (Spitze) Jahr	405.76 2006	405.96 2006	406.18 + 2011	405.86 2011	405.50 2011	405.35 2011	405.24 2011	405.17 2011	405.14 2011	405.09 2011	404.82 2011	404.79 - 2011	müM
Monatsamplitude (Max) Jahr	2.58 + 2021	2.25 1977	2.08 2006	1.42 1988	1.43 1999	1.05 - 1983	1.23 2021	1.08 2007	1.09 2006	1.34 1981	1.87 1992	2.25 2012	m
Periode	Mittel 408.08				Max (Spitze) 410.68 (27.3.1988)					Min (Spitze) 404.79 (2.12.2011)			Periodenamplitude (Spitze) 5.89



Grundwasserstand

PW Wangen - Wangen b. Olten

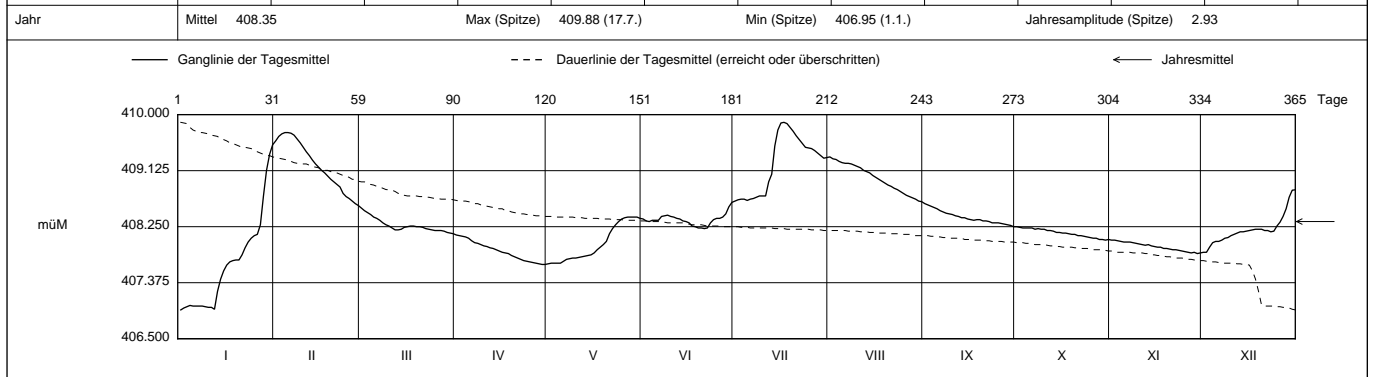
SO 632/243/001

Koordinaten 2 632 760 / 1 243 240

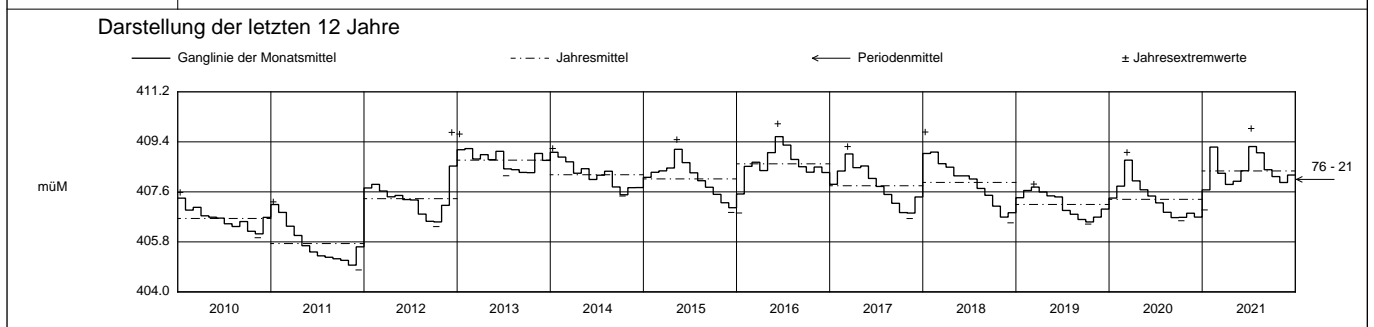
OK Terrain 416.0 müM

Abstichpunkt 413.6 müM

2021		Jan	Feb	März	April	Mai	Juni	Juli	Aug	Sept	Okt	Nov	Dez	
Tagesmittel	1	406.95 -	409.59	408.54 +	408.12 +	407.67 -	408.37	408.65 -	409.34 +	408.61 +	408.25 +	408.04 +	407.85 -	1
	2	406.98	409.66	408.50	408.11	407.68	408.34	408.67	409.31	408.59	408.24	408.04 +	407.85 -	2
	3	407.00	409.70	408.47	408.10	407.68	408.33	408.68	409.30	408.57	408.23	408.03	407.93	3
	4	407.02	409.72 +	408.44	408.09	407.68	408.35	408.68	409.27	408.55	408.23	408.02	408.00	4
	5	407.01	409.72 +	408.40	408.07	407.68	408.35	408.66	409.25	408.53	408.23	408.01	408.02	5
müM	6	407.01	409.71	408.38	408.03	407.71	408.35	408.68	409.24	408.50	408.23	408.01	408.02	6
	7	407.01	409.68	408.35	408.00	407.74	408.41	408.69	409.24	408.48	408.21	408.01	408.04	7
	8	407.01	409.62	408.31	407.99	407.75	408.42	408.71	409.23	408.46	408.22	408.00	408.07	8
	9	407.00	409.56	408.28	407.97	407.76	408.43	408.73	409.21	408.45	408.21	407.99	408.08	9
	10	406.99	409.49	408.26	407.95	407.76	408.41	408.73	409.19	408.44	408.21	407.98	408.11	10
	11	406.99	409.42	408.23	407.94	407.77	408.40	408.73	409.17	408.42	408.19	407.97	408.13	11
	12	406.96	409.36	408.20	407.92	407.78	408.38	408.95	409.13	408.41	408.19	407.96	408.15	12
	13	407.24	409.29	408.20	407.91	407.79	408.37	409.07	409.11	408.39	408.18	407.97	408.17	13
	14	407.43	409.23	408.21	407.89	407.80	408.34	409.51	409.09	408.39	408.16	407.95	408.17	14
	15	407.56	409.18	408.24	407.87	407.81	408.33	409.76	409.05	408.37	408.16	407.94	408.18	15
+ Maximum	16	407.65	409.13	408.25	407.85	407.84	408.31	409.87	409.02	408.36	408.15	407.93	408.19	16
	17	407.70	409.09	408.26	407.84	407.89	408.26	409.88 +	408.99	408.35	408.15	407.93	408.20	17
	18	407.72	409.04	408.26	407.83	407.93	408.25	409.86	408.96	408.36	408.14	407.91	408.21	18
	19	407.73	408.99	408.25	407.80	407.97	408.23	409.80	408.93	408.36	408.13	407.91	408.21	19
	20	407.73	408.95	408.25	407.78	408.02	408.23	409.74	408.90	408.34	408.13	407.90	408.21	20
	21	407.81	408.91	408.24	407.76	408.14	408.22 -	409.67	408.88	408.34	408.11	407.89	408.19	21
- Minimum	22	407.92	408.87	408.22	407.74	408.22	408.23	409.61	408.85	408.33	408.11	407.89	408.19	22
	23	408.01	408.77	408.21	407.72	408.28	408.31	409.55	408.83	408.31	408.10	407.88	408.17	23
	24	408.07	408.72	408.20	407.71	408.33	408.36	409.49	408.80	408.31	408.09	407.87	408.18	24
	25	408.11	408.69	408.19	407.70	408.37	408.38	409.48	408.77	408.31	408.08	407.86	408.26	25
	26	408.13	408.65	408.19	407.69	408.39	408.38	409.47	408.74	408.30	408.07	407.85	408.32	26
	27	408.28	408.61	408.19	407.68	408.40 +	408.40	409.44	408.72	408.29	408.07	407.84	408.41	27
Monatsmittel		407.67 -	409.21	408.27	407.87	407.98	408.36	409.23 +	409.01	408.40	408.15	407.94	408.21	müM
Maximum (Spitze)		409.53	409.72	408.54	408.12	408.40	408.63	409.88 +	409.34	408.61	408.25	408.04 -	408.83	müM
Datum		31.	4. / 5.	1.	1.	div	30.	17.	1.	1.	1. / 2.	31.		
Monatsamplitude		2.58 +	1.14	0.40	0.46	0.73	0.41	1.23	0.70	0.36	0.21 -	0.21 -	0.98	m
Jahr		Mittel 408.35				Max (Spitze) 409.88 (17.7.)		Min (Spitze) 406.95 (1.1.)			Jahresamplitude (Spitze) 2.93			



Periode	1976 - 2021 (46 Jahre)												
Monatsmittel	408.32	408.48	408.52 +	408.41	408.28	408.14	407.97	407.83	407.70	407.68 -	407.75	408.00	müM
Maximum (Spitze)	410.19	410.32	410.68 +	410.41	410.37	410.05	409.88	409.86	409.49 -	409.66	410.01	410.66	müM
Jahr	1995	1979	1988	1988	1999	2016	2021	2007	2006	2006	2002	1981	
Minimum (Spitze)	405.76	405.96	406.18 +	405.86	405.50	405.35	405.24	405.17	405.14	405.09	404.82	404.79 -	müM
Jahr	2006	2006	2011	2011	2011	2011	2011	2011	2011	2011	2011	2011	
Monatsamplitude (Max)	2.58 +	2.25	2.08	1.42	1.43	1.05 -	1.23	1.08	1.09	1.34	1.87	2.25	m
Jahr	2021	1977	2006	1988	1999	1983	2021	2007	2006	1981	1992	2012	
Periode		Mittel 408.09			Max (Spitze) 410.68 (27.3.1988)		Min (Spitze) 404.79 (2.12.2011)			Periodenamplitude (Spitze) 5.89			



Grundwasserstand

PW Wangen - Wangen b. Olten

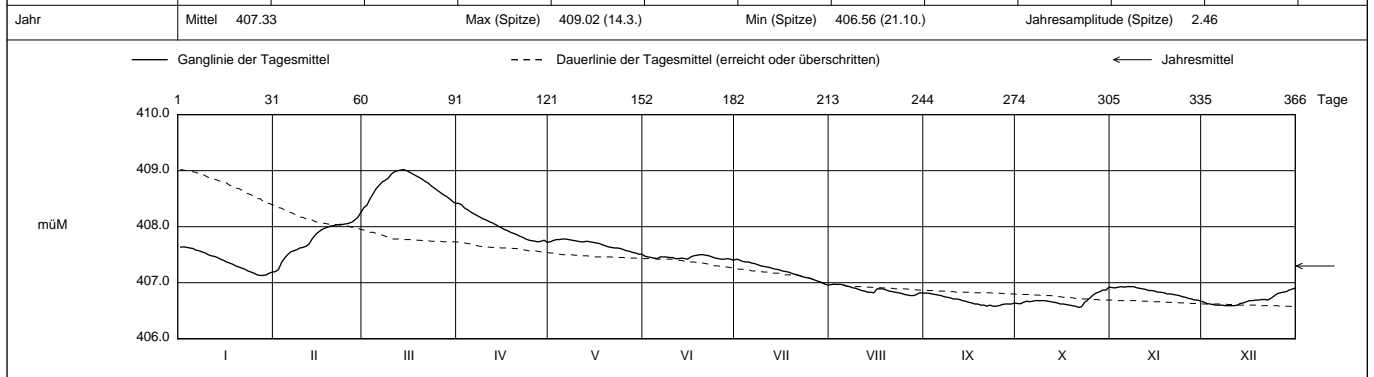
SO 632/243/001

Koordinaten 2 632 760 / 1 243 240

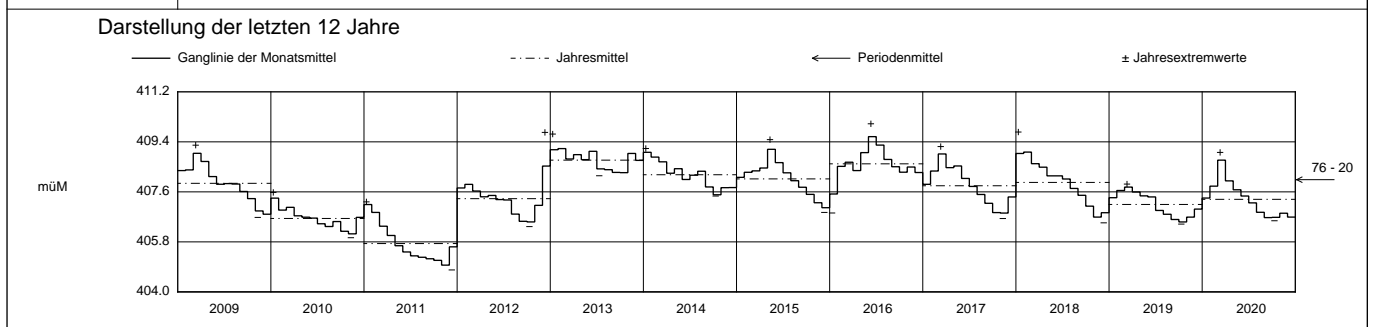
OK Terrain 416.0 müM

Abstichpunkt 413.6 müM

2020		Jan	Feb	März	April	Mai	Juni	Juli	Aug	Sept	Okt	Nov	Dez		
Tagesmittel	1	407.64	407.20 -	408.34 -	408.42 +	407.73	407.47	407.42 +	406.97	406.82 +	406.63	406.91	406.66	1	
	2	407.64 +	407.24	408.39	408.39	407.75	407.46	407.41	406.97 +	406.81	406.62	406.91	406.63	2	
	3	407.63	407.36	408.50	408.33	407.77	407.45	407.38	406.97	406.80	406.65	406.92	406.62	3	
	4	407.62	407.44	408.59	408.30	407.77	407.44	407.37	406.97	406.79	406.67	406.93 +	406.61	4	
	5	407.61	407.50	408.68	408.26	407.78 +	407.43	407.37	406.96	406.78	406.66	406.92	406.60	5	
	Tagesmittel	6	407.58	407.55	408.74	408.23	407.78 +	407.46	407.35	406.94	406.77	406.67	406.93 +	406.60	6
		7	407.57	407.57	408.80	408.20	407.77	407.46	407.34	406.93	406.75	406.68	406.93 +	406.60	7
		8	407.55	407.59	408.83	408.17	407.76	407.46	407.32	406.91	406.74	406.68	406.93 +	406.59 -	8
		9	407.53	407.62	408.87	408.14	407.75	407.45	407.30	406.90	406.73	406.68	406.91	406.59 -	9
		10	407.50	407.63	408.94	408.12	407.74	407.45	407.29	406.88	406.71	406.68	406.90	406.59 -	10
		11	407.48	407.65	408.98	408.09	407.73	407.43	407.28	406.86	406.71	406.67	406.89	406.59 -	11
		12	407.47	407.69	409.00	408.07	407.73	407.43	407.27	406.85	406.70	406.66	406.88	406.60	12
		13	407.45	407.78	409.01	408.04	407.74	407.44	407.25	406.83	406.68	406.65	406.86	406.63	13
		14	407.42	407.85	409.02 +	408.01	407.73	407.43	407.24	406.83	406.67	406.64	406.86	406.64	14
		15	407.40	407.90	409.00	407.98	407.72	407.42	407.23	406.82	406.65	406.62	406.85	406.66	15
	müM	16	407.37	407.94	408.97	407.95	407.71	407.46	407.21	406.89	406.64	406.62	406.83	406.68	16
		17	407.35	407.97	408.94	407.93	407.70	407.48	407.20	406.89	406.62	406.61	406.83	406.68	17
		18	407.33	407.99	408.91	407.90	407.68	407.49	407.19	406.89	406.62	406.60	406.82	406.69	18
		19	407.30	408.01	408.88	407.88	407.66	407.50 +	407.17	406.87	406.60	406.59	406.80	406.69	19
		20	407.28	408.02	408.85	407.86	407.64	407.50 +	407.15	406.85	406.60	406.58	406.80	406.70	20
	+ Maximum	21	407.26	408.03	408.81	407.83	407.63	407.49	407.14	406.84	406.58 -	406.56 -	406.79	406.70	21
		22	407.24	408.04	408.78	407.81	407.62	407.48	407.12	406.83	406.60	406.57	406.78	406.69	22
		23	407.21	408.04	408.73	407.78	407.62	407.46	407.10	406.82	406.58 -	406.65	406.77	406.72	23
		24	407.19	408.05	408.69	407.76	407.61	407.44	407.09	406.81	406.58 -	406.69	406.75	406.76	24
		25	407.17	408.06	408.65	407.75	407.59	407.43	407.08	406.81	406.59	406.74	406.74	406.80	25
	- Minimum	26	407.14	408.08	408.61	407.74	407.57	407.42	407.06	406.78	406.61	406.79	406.72	406.82	26
		27	407.13 -	408.12	408.57	407.73	407.56	407.42	407.04	406.77 -	406.62	406.82	406.71	406.83	27
		28	407.13 -	408.17	408.54	407.74	407.54	407.43	407.02	406.77 -	406.62	406.84	406.69	406.84	28
		29	407.14	408.26 +	408.50	407.76	407.53	407.42	407.00	406.79	406.62	406.87	406.69	406.87	29
		30	407.17	408.45	408.45	407.72 -	407.51 -	407.40 -	407.00	406.98	406.82	406.87	406.67 -	406.89	30
		31	407.19	408.42	408.42	407.72 -	407.51 -	407.40 -	407.00	406.96 -	406.82	406.92 +	406.90 +	406.90 +	31
Monatsmittel		407.38	407.81	408.74 +	408.00	407.68	407.45	407.20	406.87	406.67 -	406.68	406.83	406.69	müM	
Maximum (Spitze) Datum		407.64 2.	408.26 29.	409.02 + 14.	408.42 1. / 2.	407.78 5. / 6.	407.50 19. / 20.	407.42 1. / 2.	406.98 1. / 2.	406.82 - 1. / 2.	406.92 31.	406.93 div	406.90 30. / 31.	müM	
Monatsamplitude		0.51	1.07 +	0.68	0.69	0.27	0.10 -	0.46	0.21	0.24	0.36	0.28	0.31	m	
Jahr		Mittel 407.33			Max (Spitze) 409.02 (14.3.)			Min (Spitze) 406.56 (21.10.)			Jahresamplitude (Spitze) 2.46				



Periode	1976 - 2020 (45 Jahre)												
Monatsmittel	408.33	408.47	408.52 +	408.43	408.29	408.13	407.94	407.80	407.69	407.67 -	407.75	407.99	müM
Maximum (Spitze) Jahr	410.19 1995	410.32 1979	410.68 + 1988	410.41 1988	410.37 1999	410.05 2016	409.61 2016	409.86 2007	409.49 - 2006	409.66 2006	410.01 2002	410.66 1981	müM
Minimum (Spitze) Jahr	405.76 2006	405.96 2006	406.18 + 2011	405.86 2011	405.50 2011	405.35 2011	405.24 2011	405.17 2011	405.14 2011	405.09 2011	404.82 2011	404.79 - 2011	müM
Monatsamplitude (Max) Jahr	1.77 2018	2.25 + 1977	2.08 2006	1.42 1988	1.43 1999	1.05 1983	0.85 - 1987	1.08 2007	1.09 2006	1.34 1981	1.87 1992	2.25 + 2012	m
Periode	Mittel 408.08			Max (Spitze) 410.68 (27.3.1988)			Min (Spitze) 404.79 (2.12.2011)			Periodenamplitude (Spitze) 5.89			

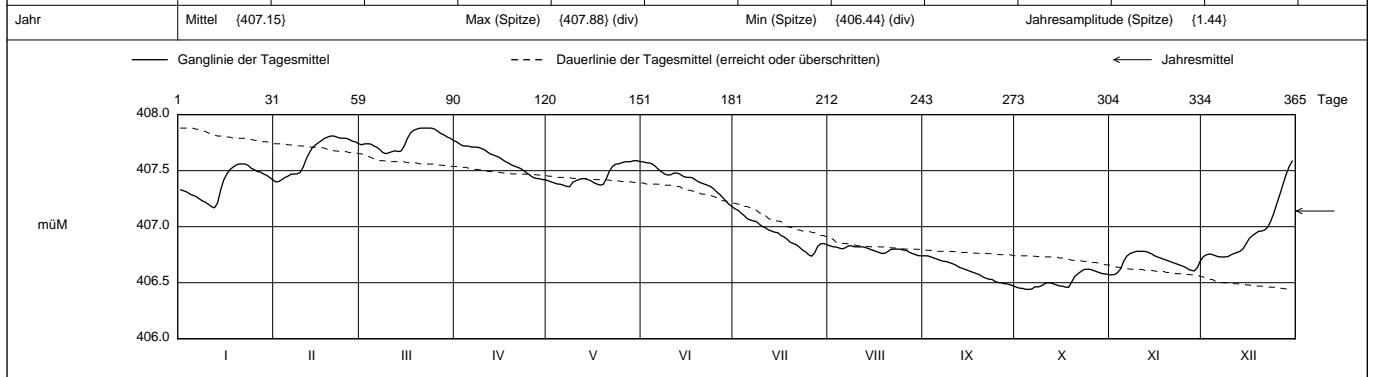


Grundwasserstand PW Wangen - Wangen b. Olten

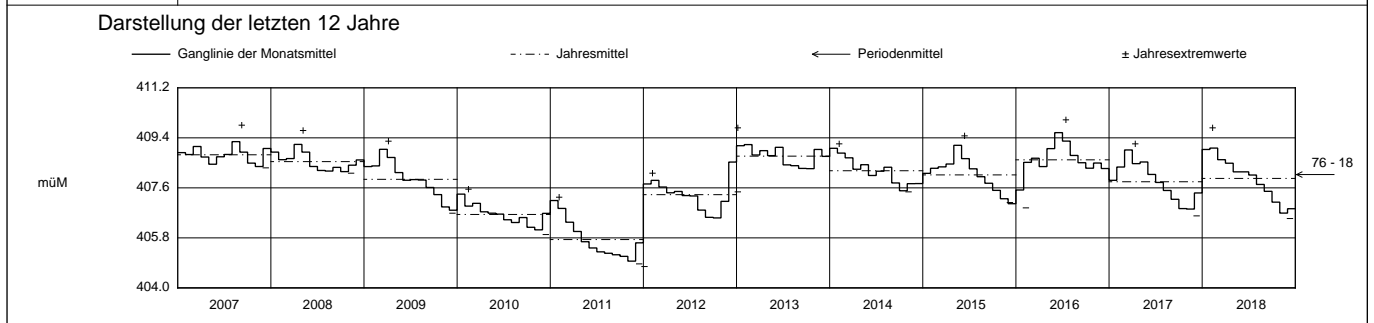
SO 632/243/001

Daten vorhanden bis: 30.12.2019 Koordinaten 2 632 760 / 1 243 240 OK Terrain 416.0 müM Abstichpunkt 413.6 müM

2019		Jan	Feb	März	April	Mai	Juni	Juli	Aug	Sept	Okt	Nov	Dez		
Tagesmittel	1	407.33	407.40 -	407.73	407.76 +	407.41	407.58 +	407.16 +	406.83 +	406.74 +	406.46	406.57 -	406.73	1	
	2	407.32	407.40	407.74	407.74	407.40	407.57	407.15	406.82	406.74	406.45	406.57	406.75	2	
	3	407.31	407.42	407.74	407.72	407.39	407.57	407.12	406.82	406.73	406.45	406.59	406.76	3	
	4	407.29	407.44	407.74	407.72	407.38	407.56	407.10	406.81	406.72	406.44	406.63	406.75	4	
	5	407.28	407.45	407.72	407.72	407.38	407.54	407.07	406.80	406.71	406.44 -	406.70	406.74	5	
	müM	6	407.27	407.47	407.71	407.71	407.37	407.51	407.06	406.81	406.70	406.44	406.74	406.73	6
		7	407.25	407.47	407.69	407.71	407.36	407.49	407.05	406.83	406.69	406.47	406.76	406.73 -	7
		8	407.23	407.47	407.66	407.71	407.36 -	407.47	407.05	406.83 +	406.69	406.46	406.77	406.73 -	8
		9	407.22	407.49	407.65 -	407.70	407.40	407.46	407.02	406.82	406.68	406.47	406.78	406.73	9
		10	407.20	407.53	407.66	407.69	407.41	407.46	407.00	406.82	406.67	406.49	406.78 +	406.75	10
		11	407.18	407.61	407.67	407.67	407.42	407.48	406.99	406.82	406.66	406.50	406.78 +	406.76	11
		12	407.17 -	407.66	407.68	407.65	407.43	407.48	406.97	406.82	406.64	406.50	406.78	406.77	12
		13	407.21	407.71	407.67	407.64	407.43	407.47	406.96	406.81	406.63	406.49	406.77	406.78	13
		14	407.33	407.73	407.68	407.63	407.42	407.45	406.95	406.80	406.62	406.48	406.76	406.80	14
		15	407.42	407.75	407.72	407.62	407.41	407.44	406.95	406.80	406.61	406.47	406.74	406.85	15
	+ Maximum	16	407.47	407.77	407.79	407.60	407.39	407.44	406.92	406.78	406.60	406.47	406.73	406.90	16
		17	407.51	407.79	407.84	407.58	407.38	407.44	406.91	406.77	406.59	406.46	406.72	406.92	17
		18	407.53	407.80	407.86	407.57	407.37	407.42	406.89	406.76	406.58	406.46	406.71	406.94	18
		19	407.55	407.81 +	407.87	407.55	407.38	407.40	406.86	406.76	406.57	406.51	406.70	406.96	19
		20	407.56	407.81 +	407.88	407.54	407.43	407.39	406.85	406.78	406.55	406.56	406.69	406.96	20
		21	407.56 +	407.80	407.88 +	407.53	407.50	407.38	406.84	406.80	406.54	406.58	406.68	406.97	21
	- Minimum	22	407.56	407.79	407.88 +	407.52	407.54	407.37	406.82	406.80	406.53	406.60	406.67	407.00	22
		23	407.55	407.79	407.88 +	407.50	407.56	407.36	406.79	406.80	406.53	406.62	406.66	407.05	23
		24	407.52	407.79	407.88	407.48	407.56	407.34	406.78	406.80	406.51	406.62 +	406.65	407.12	24
		25	407.51	407.78	407.87	407.46	407.57	407.31	406.75	406.79	406.50	406.62	406.64	407.21	25
		26	407.49	407.76	407.85	407.44	407.58	407.29	406.74 -	406.79	406.50	406.61	406.62	407.29	26
		27	407.49	407.76	407.83	407.43	407.58	407.26	406.77	406.77	406.49	406.60	406.61	407.38	27
		28	407.47	407.74	407.82	407.43	407.58	407.23	406.82	406.76	406.49	406.59	406.61	407.47	28
		29	407.46		407.80	407.42	407.59 +	407.20	406.85	406.75	406.48	406.58	406.64	407.54	29
		30	407.44		407.79	407.42 -	407.59 +	407.18 -	406.85	406.74	406.47 -	406.58	406.70	407.59 +	30
		31	407.42		407.77		407.58		406.84	406.74 -		406.57			31
Monatsmittel		407.39	407.65	407.77 +	407.60	407.46	407.42	406.93	406.79	406.61	406.52 -	406.69	{406.96}	müM	
Maximum (Spitze) Datum		407.56 div	407.81 19. / 20.	407.88 + div	407.76 1.	407.59 29. / 30.	407.58 1.	407.16 1.	406.83 div	406.74 1. / 2.	406.62 - div	406.78 div	{407.60} 30.	müM	
Monatsamplitude		0.40	0.41	0.23	0.35	0.24	0.41	0.43	0.09 -	0.28	0.18	0.21	{0.87} +	m	
Jahr		Mittel {407.15}			Max (Spitze) {407.88} (div)			Min (Spitze) {406.44} (div)			Jahresamplitude (Spitze) {1.44}				



Periode		1976 - 2018 (43 Jahre)												
Monatsmittel		408.38	408.50	408.53 +	408.45	408.32	408.17	407.99	407.85	407.73	407.72 -	407.79	408.05	müM
Maximum (Spitze) Jahr		410.19 1995	410.32 1979	410.68 + 1988	410.41 1988	410.37 1999	410.05 2016	409.61 2016	409.86 2007	409.49 - 2006	409.66 2006	410.01 2002	410.66 1981	müM
Minimum (Spitze) Jahr		405.76 2006	405.96 2006	406.18 + 2011	405.86 2011	405.50 2011	405.35 2011	405.24 2011	405.17 2011	405.14 2011	405.09 2011	404.82 2011	404.79 - 2011	müM
Monatsamplitude (Max) Jahr		1.77 2018	2.25 + 1977	2.08 2006	1.42 1988	1.43 1999	1.05 1983	0.85 - 1987	1.08 2007	1.09 2006	1.34 1981	1.87 1992	2.25 + 2012	m
Periode		Mittel 408.12			Max (Spitze) 410.68 (27.3.1988)			Min (Spitze) 404.79 (2.12.2011)			Periodenamplitude (Spitze) 5.89			

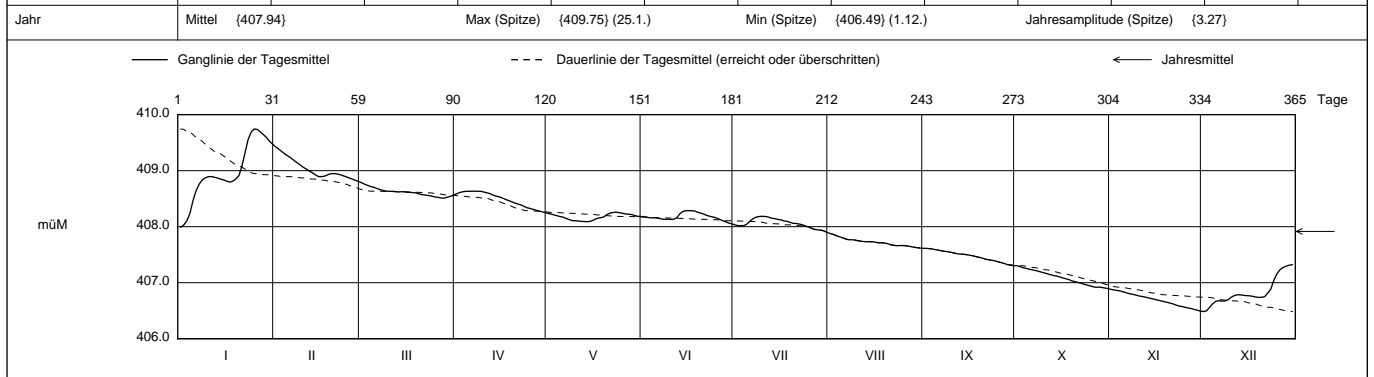


Grundwasserstand PW Wangen - Wangen b. Olten

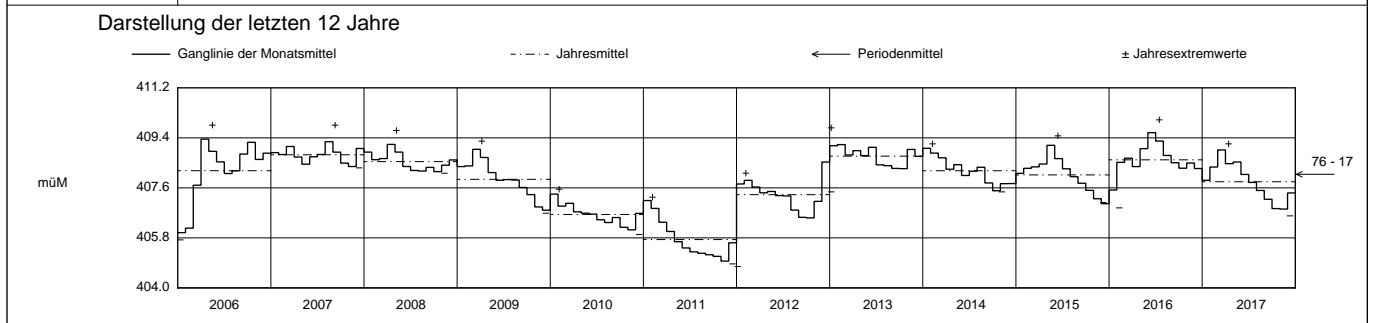
SO 632/243/001

Daten vorhanden bis: 30.12.2018 Koordinaten 2 632 760 / 1 243 240 OK Terrain 416.0 müM Abstichpunkt 413.6 müM

2018		Jan	Feb	März	April	Mai	Juni	Juli	Aug	Sept	Okt	Nov	Dez	
Tagesmittel	1	407.99 -	409.43 +	408.79 +	408.59	408.24	408.18	408.03	407.88 +	407.61 +	407.30 +	406.88 +	406.49 -	1
	2	408.03	409.39	408.76	408.61	408.22	408.17	408.02	407.86	407.61	407.29	406.87	406.50	2
	3	408.11	409.34	408.74	408.62	408.21	408.16	408.02	407.84	407.61	407.27	406.86	406.56	3
	4	408.24	409.30	408.72	408.63	408.19	408.16	408.02	407.82	407.60	407.26	406.85	406.62	4
	5	408.47	409.26	408.70	408.63	408.18	408.16	408.05	407.81	407.59	407.24	406.83	406.67	5
Tagesmittel	6	408.64	409.23	408.68	408.63	408.17	408.15	408.10	407.78	407.58	407.23	406.82	406.68	6
	7	408.76	409.18	408.66	408.63 +	408.14	408.14	408.15	407.77	407.56	407.22	406.80	406.67	7
	8	408.83	409.14	408.65	408.63	408.12	408.13	408.17	407.77	407.56	407.21	406.79	406.68	8
	9	408.87	409.10	408.63	408.63	408.11	408.13	408.18	407.76	407.55	407.19	406.78	406.69	9
	10	408.89	409.06	408.63	408.62	408.11	408.13	408.19 +	407.75	407.54	407.18	406.76	406.74	10
müM	11	408.90	409.03	408.63	408.61	408.10	408.13	408.18	407.74	407.52	407.16	406.75	406.77	11
	12	408.88	408.99	408.63	408.59	408.09	408.16	408.17	407.74	407.51	407.14	406.74	406.78	12
	13	408.87	408.96	408.62	408.56	408.09	408.23	408.15	407.73	407.51	407.13	406.73	406.79	13
	14	408.85	408.93	408.63	408.55	408.09 -	408.27	408.14	407.73	407.51	407.12	406.72	406.78	14
	15	408.84	408.89	408.62	408.53	408.10	408.29	408.13	407.73	407.50	407.11	406.70	406.77	15
+ Maximum	16	408.81	408.89	408.61	408.51	408.13	408.29 +	408.12	407.72	407.49	407.09	406.69	406.77	16
	17	408.80	408.90	408.61	408.49	408.15	408.29	408.10	407.71	407.48	407.07	406.68	406.76	17
	18	408.81	408.93	408.61	408.47	408.16	408.28	408.10	407.71	407.46	407.06	406.67	406.75	18
	19	408.85	408.95	408.60	408.45	408.17	408.25	408.08	407.71	407.45	407.03	406.65	406.74	19
	20	408.91	408.95	408.58	408.43	408.21	408.24	408.06	407.70	407.44	407.02	406.64	406.74	20
- Minimum	21	409.09	408.94	408.57	408.41	408.24	408.22	408.06	407.68	407.42	407.01	406.62	406.75	21
	22	409.32	408.93	408.57	408.39	408.25	408.20	408.05	407.67	407.41	406.99	406.60	406.82	22
	23	409.56	408.91	408.56	408.37	408.26 +	408.18	408.03	407.66	407.40	406.97	406.59	406.89	23
	24	409.69	408.89	408.55	408.34	408.25	408.17	408.01	407.66	407.39	406.96	406.57	407.04	24
	25	409.75 +	408.87	408.53	408.33	408.24	408.15	408.00	407.66	407.37	406.94	406.56	407.16	25
Monatsmittel	408.98	409.03 +	408.61	408.49	408.18	408.18	408.06	407.72	407.48	407.09	406.69 -	{406.83}	müM	
Maximum (Spitze) Datum	409.75 + 25.	409.43 1.	408.79 1.	408.63 6. / 7.	408.26 23.	408.29 div	408.19 9. / 10.	407.88 1.	407.61 1.	407.31 1.	406.88 - 1.	{407.33} 30.	müM	
Monatsamplitude	1.77 +	0.63	0.28	0.39	0.18 -	0.24	0.30	0.27	0.31	0.42	0.39	{0.84}	m	
Jahr	Mittel {407.94}		Max (Spitze) {409.75} (25.1.)				Min (Spitze) {406.49} (1.12.)			Jahresamplitude (Spitze) {3.27}				



Periode	1976 - 2017 (42 Jahre)												
Monatsmittel	408.36	408.49	408.53 +	408.45	408.32	408.17	407.98	407.85	407.74 -	407.74 -	407.82	408.07	müM
Maximum (Spitze) Jahr	410.19 1995	410.32 1979	410.68 + 1988	410.41 1988	410.37 1999	410.05 2016	409.61 2016	409.86 2007	409.49 - 2006	409.66 2006	410.01 2002	410.66 1981	müM
Minimum (Spitze) Jahr	405.76 2006	405.96 2006	406.18 + 2011	405.86 2011	405.50 2011	405.35 2011	405.24 2011	405.17 2011	405.14 2011	405.09 2011	404.82 2011	404.79 - 2011	müM
Monatsamplitude (Max) Jahr	1.76 1986	2.25 + 1977	2.08 2006	1.42 1988	1.43 1999	1.05 1983	0.85 - 1987	1.08 2007	1.09 2006	1.34 1981	1.87 1992	2.25 + 2012	m
Periode	Mittel 408.13		Max (Spitze) 410.68 (27.3.1988)				Min (Spitze) 404.79 (2.12.2011)			Periodenamplitude (Spitze) 5.89			



Grundwasserstand

PW Wangen - Wangen b. Olten

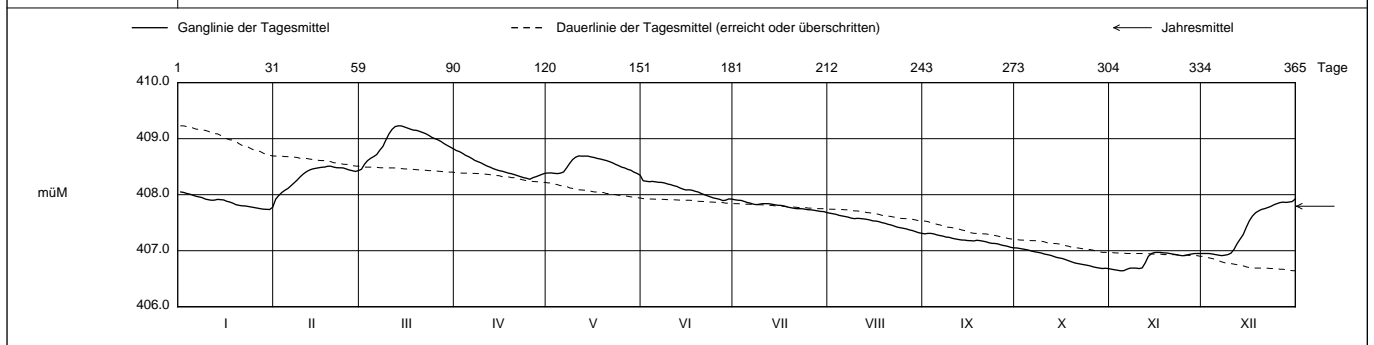
SO 632/243/001

Koordinaten 2 632 760 / 1 243 240

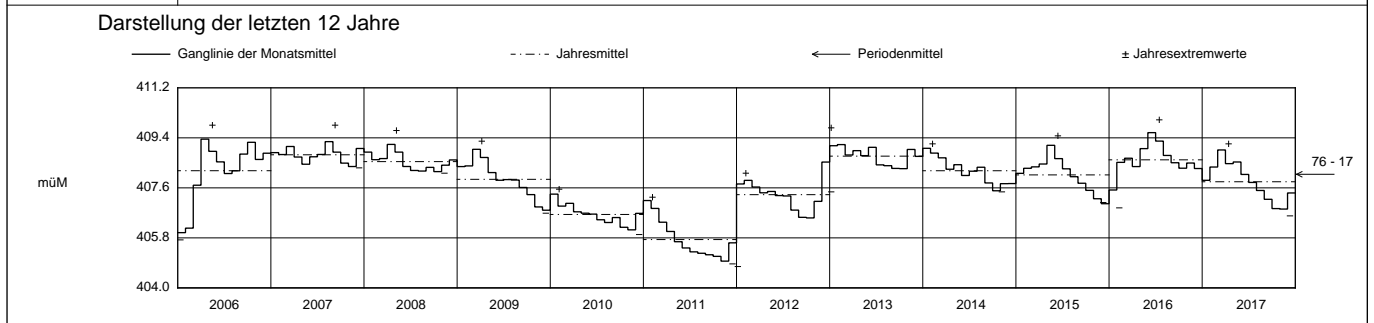
OK Terrain 416.0 müM

Abstichpunkt 413.6 müM

2017		Jan	Feb	März	April	Mai	Juni	Juli	Aug	Sept	Okt	Nov	Dez		
Tagesmittel	1	408.05 +	407.92 -	408.45 -	408.79 +	408.39	408.25 +	407.91 +	407.67 +	407.30	407.05 +	406.67	406.95	1	
	2	408.04	407.99	408.54	408.77	408.39	408.24	407.90	407.66	407.31 +	407.04	406.66	406.95	2	
	3	408.02	408.04	408.61	408.74	408.38	408.23	407.90	407.65	407.31 +	407.03	406.65	406.95	3	
	4	408.01	408.08	408.65	408.70	408.38	408.24	407.88	407.63	407.30	407.02	406.64 -	406.94	4	
	5	407.99	408.11	408.68	408.68	408.39	408.23	407.86	407.62	407.28	407.01	406.64	406.93	5	
	müM	6	407.97	408.16	408.72	408.65	408.41	408.22	407.85	407.61	407.27	406.99	406.67	406.92	6
		7	407.96	408.21	408.80	408.61	408.48	408.22	407.83	407.60	407.26	406.98	406.69	406.91 -	7
		8	407.95	408.26	408.86	408.59	408.56	408.21	407.82	407.58	407.24	406.97	406.69	406.92	8
		9	407.92	408.32	408.98	408.57	408.63	408.19	407.83	407.57	407.24	406.96	406.69	406.93	9
		10	407.91	408.37	409.09	408.54	408.67	408.18	407.84	407.58	407.22	406.94	406.68	406.96	10
		11	407.90	408.41	409.17	408.51	408.69 +	408.16	407.84	407.57	407.21	406.93	406.69	407.03	11
		12	407.90	408.44	409.22	408.49	408.69	408.15	407.84	407.57	407.20	406.92	406.78	407.13	12
		13	407.92	408.46	409.23 +	408.47	408.69	408.12	407.83	407.56	407.19	406.90	406.90	407.21	13
		14	407.91	408.47	409.23	408.45	408.69	408.10	407.82	407.55	407.19	406.88	406.95	407.29	14
		15	407.91	408.48	409.21	408.43	408.67	408.08	407.81	407.53	407.18	406.87	406.97	407.42	15
	+ Maximum	16	407.88	408.49	409.19	408.42	408.66	408.09	407.81	407.53	407.18	406.86	406.97 +	407.54	16
		17	407.87	408.49	409.17	408.40	408.65	408.08	407.80	407.52	407.17	406.84	406.97	407.62	17
		18	407.85	408.51 +	409.15	408.39	408.64	408.06	407.78	407.50	407.19	406.82	406.96	407.68	18
		19	407.82	408.51 +	409.15	408.37	408.62	408.05	407.77	407.49	407.18	406.80	406.96	407.71	19
		20	407.81	408.49	409.13	408.36	408.61	408.02	407.76	407.47	407.17	406.78	406.95	407.74	20
		21	407.80	408.48	409.11	408.34	408.59	408.00	407.75	407.46	407.16	406.77	406.94	407.75	21
	- Minimum	22	407.80	408.48	409.09	408.32	408.57	407.98	407.75	407.44	407.14	406.76	406.93	407.77	22
		23	407.79	408.48	409.06	408.30	408.54	407.96	407.75	407.42	407.13	406.75	406.92	407.79	23
		24	407.78	408.46	409.02	408.29	408.52	407.94	407.74	407.41	407.13	406.74	406.91	407.82	24
		25	407.77	408.44	409.00	408.28 -	408.49	407.93	407.73	407.40	407.12	406.73	406.91	407.84	25
		26	407.76	408.43	408.98	408.30	408.48	407.92	407.73	407.39	407.10	406.71	406.93	407.86	26
	27	407.75	408.42	408.95	408.32	408.45	407.90 -	407.72	407.37	407.09	406.70	406.94	407.87	27	
	28	407.74	408.43	408.91	408.34	408.44	407.90	407.71	407.36	407.08	406.69	406.95	407.86	28	
	29	407.74		408.88	408.36	408.40	407.93	407.70	407.34	407.06	406.68	406.95	407.87	29	
	30	407.74 -		408.85	408.38	408.38	407.92	407.70	407.32	407.05 -	406.69	406.95	407.88	30	
	31	407.78		408.82		408.35 -		407.68 -	407.31 -		406.68 -		407.92 +	31	
Monatsmittel		407.87	408.35	408.96 +	408.47	408.53	408.08	407.80	407.51	407.19	406.85	406.84 -	407.42	müM	
Maximum (Spitze)		408.05	408.51	409.23 +	408.79	408.70	408.25	407.91	407.67	407.31	407.05	406.97 -	407.94	müM	
Datum		1.	18. / 19.	13. / 14.	1.	11.	1.	1.	1.	2. / 3.	1.	div	31.		
Monatsamplitude		0.32	0.60	0.79	0.52	0.39	0.36	0.24 -	0.37	0.26	0.38	0.33	1.03 +	m	
Jahr		Mittel 407.82	Max (Spitze) 409.23 (13.3./14.3.)				Min (Spitze) 406.64 (4.11./5.11.)			Jahresamplitude (Spitze) 2.59					



Periode	1976 - 2017 (42 Jahre)												
Monatsmittel	408.36	408.49	408.53 +	408.45	408.32	408.17	407.98	407.85	407.74 -	407.74 -	407.82	408.07	müM
Maximum (Spitze)	410.19	410.32	410.68 +	410.41	410.37	410.05	409.61	409.86	409.49 -	409.66	410.01	410.66	müM
Datum	1995	1979	1988	1988	1999	2016	2016	2007	2006	2006	2002	1981	
Minimum (Spitze)	405.76	405.96	406.18 +	405.86	405.50	405.35	405.24	405.17	405.14	405.09	404.82	404.79 -	müM
Datum	2006	2006	2011	2011	2011	2011	2011	2011	2011	2011	2011	2011	
Monatsamplitude (Max)	1.76	2.25 +	2.08	1.42	1.43	1.05	0.85 -	1.08	1.09	1.34	1.87	2.25 +	m
Datum	1986	1977	2006	1988	1999	1983	1987	2007	2006	1981	1992	2012	
Periode	Mittel 408.13	Max (Spitze) 410.68 (27.3.1988)				Min (Spitze) 404.79 (2.12.2011)			Periodenamplitude (Spitze) 5.89				



Grundwasserstand

PW Wangen - Wangen b. Olten

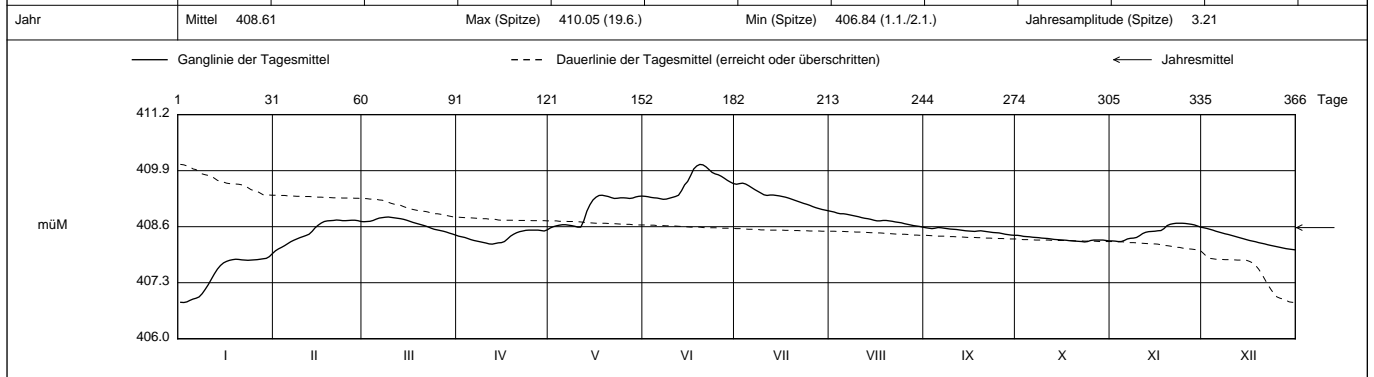
SO 632/243/001

Koordinaten 2 632 760 / 1 243 240

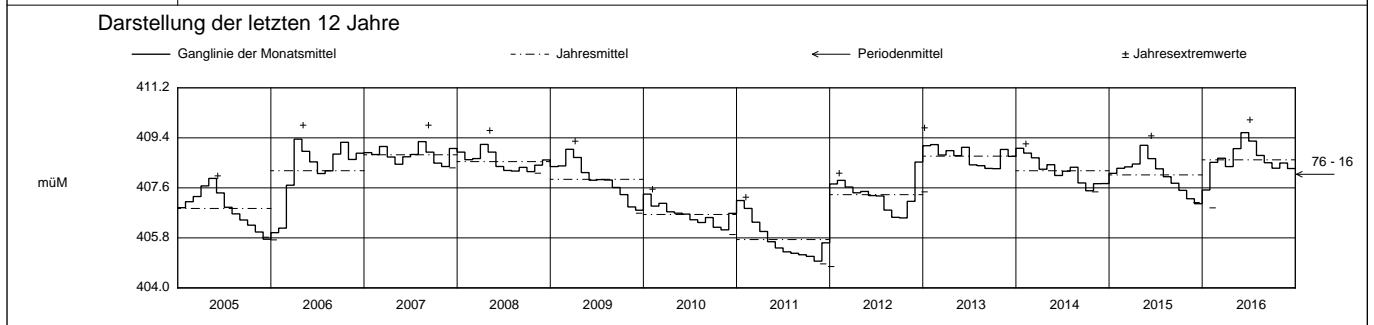
OK Terrain 416.0 müM

Abstichpunkt 413.6 müM

2016		Jan	Feb	März	April	Mai	Juni	Juli	Aug	Sept	Okt	Nov	Dez		
Tagesmittel	1	406.85	408.04 -	408.72	408.38	408.57 -	409.31	409.59	408.96 +	408.58	408.40 +	408.27	408.58 +	1	
	2	406.84 -	408.09	408.72	408.37	408.60	409.30	409.60	408.94	408.57	408.39	408.27	408.56	2	
	3	406.86	408.12	408.73	408.35	408.62	409.28	409.61 +	408.92	408.56	408.38	408.26 -	408.54	3	
	4	406.89	408.16	408.75	408.33	408.64	409.27	409.59	408.90	408.57	408.37	408.26 -	408.52	4	
	5	406.92	408.21	408.78	408.30	408.65	409.27	409.55	408.90	408.58 +	408.37	408.28	408.50	5	
	Tagesmittel	6	406.94	408.25	408.80	408.28	408.65	409.25	409.51	408.89	408.58	408.36	408.32	408.48	6
		7	406.97	408.29	408.81	408.27	408.64	409.24 -	409.46	408.88	408.57	408.35	408.33	408.46	7
		8	407.05	408.32	408.82	408.25	408.63	409.24	409.42	408.86	408.56	408.35	408.34	408.44	8
		9	407.15	408.35	408.83 +	408.24	408.61	409.26	409.38	408.85	408.55	408.34	408.35	408.42	9
		10	407.26	408.37	408.82	408.22	408.59	409.28	409.34	408.83	408.54	408.33	408.39	408.40	10
		11	407.38	408.40	408.81	408.20	408.59	409.30	409.33	408.81	408.54	408.33	408.44	408.38	11
		12	407.51	408.43	408.80	408.20 -	408.74	409.33	409.34	408.80	408.53	408.32	408.47	408.36	12
		13	407.62	408.49	408.79	408.21	408.96	409.44	409.34	408.79	408.52	408.31	408.49	408.34	13
		14	407.70	408.58	408.77	408.23	409.11	409.57	409.33	408.77	408.51	408.30	408.49	408.32	14
		15	407.76	408.64	408.75	408.23	409.22	409.65	409.32	408.75	408.50	408.30	408.50	408.30	15
	müM	16	407.80	408.69	408.73	408.26	409.29	409.79	409.30	408.74	408.50	408.29	408.51	408.28	16
		17	407.82	408.72	408.70	408.32	409.33	409.94	409.29	408.74	408.49	408.29	408.51	408.27	17
		18	407.84	408.74	408.68	408.38	409.33 +	410.01	409.27	408.75	408.50	408.28	408.56	408.25	18
		19	407.85	408.74	408.66	408.43	409.32	410.05 +	409.24	408.75	408.51	408.27	408.63	408.23	19
		20	407.84	408.75	408.64	408.46	409.30	410.04	409.22	408.74	408.50	408.27	408.66	408.22	20
	+ Maximum	21	407.83	408.76 +	408.62	408.49	409.28	409.99	409.19	408.73	408.49	408.26	408.67	408.20	21
		22	407.83	408.75	408.60	408.50	409.26	409.93	409.17	408.71	408.48	408.26	408.68 +	408.18	22
		23	407.82	408.74	408.57	408.52	409.26	409.86	409.14	408.70	408.47	408.25 -	408.68 +	408.17	23
		24	407.83	408.74	408.54	408.52	409.27	409.83	409.12	408.69	408.46	408.26	408.68 +	408.15	24
		25	407.83	408.75	408.53	408.52	409.27	409.81	409.10	408.67	408.46	408.28	408.68	408.14	25
	- Minimum	26	407.84	408.75	408.51	408.52	409.27	409.77	409.07	408.66	408.44	408.29	408.67	408.12	26
		27	407.85	408.75	408.50	408.52	409.26	409.73	409.04	408.64	408.43	408.29	408.66	408.11	27
		28	407.86	408.74	408.48	408.51	409.27	409.68	409.02	408.63	408.42	408.29	408.64	408.09	28
		29	407.87	408.72	408.45	408.50	409.29	409.64	409.00	408.62	408.41	408.29	408.62	408.08	29
		30	407.91		408.43	408.53 +	409.31	409.60	408.99	408.61	408.40 -	408.28	408.59	408.07	30
		31	407.98 +		408.41 -		409.31		408.97 -	408.59 -		408.27		408.06 -	31
Monatsmittel		407.52 -	408.52	408.67	408.37	409.01	409.59 +	409.28	408.77	408.50	408.31	408.49	408.30	müM	
Maximum (Spitze) Datum		408.01 - 31.	408.76 21.	408.83 8.	408.55 30.	409.34 17.	410.05 + 19.	409.61 2. / 3.	408.96 1.	408.58 div	408.40 1.	408.68 div	408.58 1.	müM	
Monatsamplitude		1.17 +	0.75	0.44	0.36	0.79	0.82	0.65	0.38	0.18	0.16 -	0.43	0.52	m	
Jahr		Mittel 408.61				Max (Spitze) 410.05 (19.6.)		Min (Spitze) 406.84 (1.1./2.1.)				Jahresamplitude (Spitze) 3.21			



Periode	1976 - 2016 (41 Jahre)												
Monatsmittel	408.38	408.49	408.52 +	408.45	408.32	408.17	407.99	407.86	407.75 -	407.76	407.84	408.09	müM
Maximum (Spitze) Jahr	410.19 1995	410.32 1979	410.68 + 1988	410.41 1988	410.37 1999	410.05 2016	409.61 2016	409.86 2007	409.49 - 2006	409.66 2006	410.01 2002	410.66 1981	müM
Minimum (Spitze) Jahr	405.76 2006	405.96 2006	406.18 + 2011	405.86 2011	405.50 2011	405.35 2011	405.24 2011	405.17 2011	405.14 2011	405.09 2011	404.82 2011	404.79 - 2011	müM
Monatsamplitude (Max) Jahr	1.76 1986	2.25 + 1977	2.08 2006	1.42 1988	1.43 1999	1.05 1983	0.85 - 1987	1.08 2007	1.09 2006	1.34 1981	1.87 1992	2.25 + 2012	m
Periode	Mittel 408.13			Max (Spitze) 410.68 (27.3.1988)		Min (Spitze) 404.79 (2.12.2011)		Periodenamplitude (Spitze) 5.89					



Grundwasserstand

PW Wangen - Wangen b. Olten

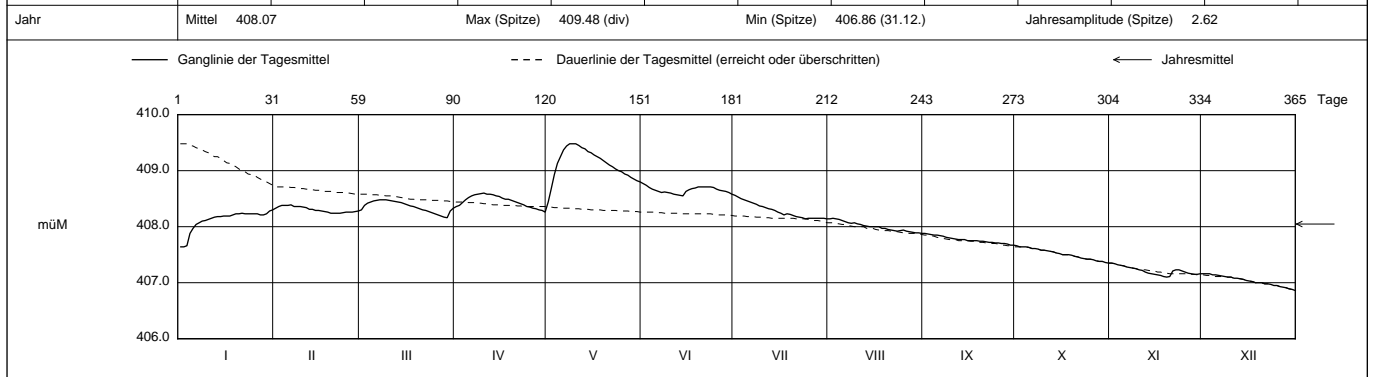
SO 632/243/001

Koordinaten 632 760 / 243 240

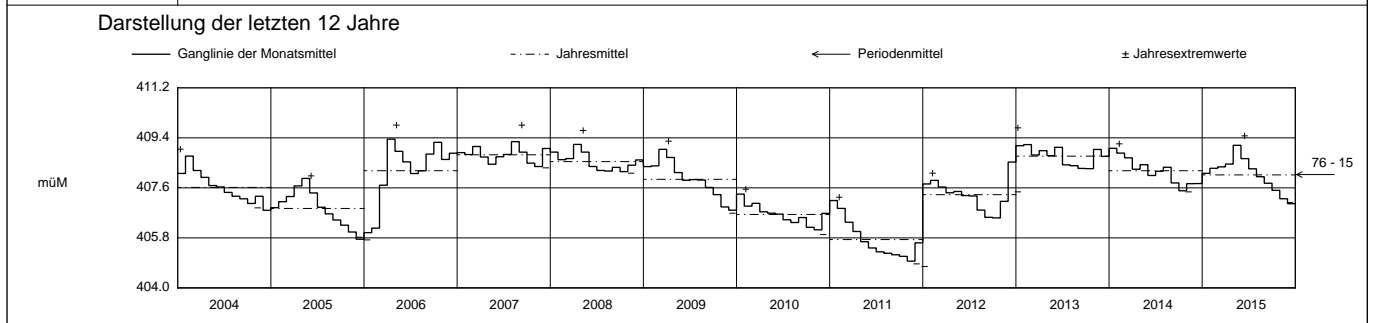
OK Terrain 416.0 müM

Abstichpunkt 413.6 müM

2015		Jan	Feb	März	April	Mai	Juni	Juli	Aug	Sept	Okt	Nov	Dez	
Tagesmittel	1	407.64 -	408.33	408.30	408.36	408.44 -	408.77 +	408.56 +	408.14	407.88 +	407.66 +	407.35 +	407.16 +	1
	2	407.64 -	408.36	408.38	408.38	408.68	408.74	408.53	408.15 +	407.87	407.64	407.34	407.16 +	2
	3	407.66	408.38	408.42	408.43	408.93	408.70	408.50	408.14	407.86	407.64	407.32	407.16 +	3
	4	407.88	408.38	408.44	408.48	409.13	408.67	408.48	408.13	407.85	407.64	407.31	407.14	4
	5	407.97	408.38	408.46	408.52	409.25	408.65	408.46	408.11	407.85	407.63	407.30	407.14	5
	6	408.04	408.39 +	408.47	408.55	409.37	408.63	408.44	408.09	407.84	407.61	407.28	407.13	6
	7	408.07	408.36	408.48 +	408.57	409.44	408.61	408.42	408.07	407.83	407.61	407.27	407.12	7
	8	408.10	408.36	408.48 +	408.58	409.48 +	408.62	408.40	408.06	407.81	407.60	407.26	407.11	8
	9	408.11	408.36	408.48 +	408.59	409.48 +	408.61	408.37	408.07	407.80	407.58	407.25	407.10	9
	10	408.13	408.35	408.47	408.60 +	409.48 +	408.60	408.36	408.05	407.79	407.58	407.23	407.10	10
müM	11	408.15	408.34	408.46	408.58	409.45	408.58	408.34	408.04	407.78	407.57	407.22	407.08	11
	12	408.17	408.31	408.45	408.58	409.41	408.57	408.32	408.02	407.77	407.56	407.19	407.08	12
	13	408.18	408.31	408.44	408.57	409.39	408.56	408.31	408.01	407.77	407.55	407.17	407.07	13
	14	408.18	408.29	408.43	408.55	409.34	408.55 -	408.29	408.00	407.77	407.53	407.16	407.06	14
	15	408.19	408.29	408.41	408.54	409.32	408.53	408.26	408.00	407.75	407.52	407.15	407.04	15
	16	408.19	408.28	408.39	408.51	409.28	408.66	408.24	408.00	407.75	407.50	407.14	407.03	16
	17	408.19	408.27	408.37	408.49	409.25	408.68	408.21	408.00	407.75	407.50	407.13	407.02	17
	18	408.21	408.26	408.36	408.49	409.22	408.69	408.23	407.97	407.75	407.50	407.11	407.00	18
	19	408.23	408.24 -	408.34	408.47	409.18	408.71	408.22	407.97	407.74	407.49	407.10 -	407.00	19
	20	408.23	408.24 -	408.32	408.45	409.14	408.71	408.20	407.95	407.74	407.47	407.11	407.00	20
+ Maximum	21	408.24	408.24 -	408.30	408.43	409.10	408.71	408.18	407.94	407.73	407.46	407.21	406.98	21
	22	408.23	408.24 -	408.29	408.41	409.07	408.71	408.17	407.93	407.72	407.44	407.23	406.98	22
	23	408.23	408.25	408.27	408.39	409.03	408.71	408.16	407.92	407.72	407.43	407.23	406.97	23
	24	408.23	408.26	408.25	408.36	409.00	408.70	408.14 -	407.93	407.71	407.42	407.21	406.95	24
	25	408.23	408.26	408.23	408.35	408.98	408.67	408.15	407.94	407.71	407.42	407.19	406.95	25
- Minimum	26	408.23	408.26	408.21	408.33	408.94	408.65	408.15	407.92	407.70	407.41	407.17	406.93	26
	27	408.21	408.27	408.19	408.32	408.92	408.64	408.15	407.91	407.70	407.39	407.16	406.92	27
	28	408.21	408.28	408.17	408.30	408.88	408.63	408.15	407.90	407.69	407.38	407.15	406.91	28
	29	408.23		408.16 -	408.29	408.85	408.61	408.15	407.89	407.67 -	407.38	407.15	406.89	29
	30	408.28		408.28 -	408.26 -	408.82	408.58	408.15	407.89	407.67 -	407.36	407.16	406.88	30
	31	408.30 +		408.33		408.80		408.14 -	407.88 -		407.35 -		406.86 -	31
Monatsmittel		408.12	408.31	408.36	408.46	409.13 +	408.65	408.29	408.00	407.77	407.51	407.21	407.03 -	müM
Maximum (Spitze) Datum		408.30 31.	408.39 6.	408.48 div	408.60 10.	409.48 + div	408.77 1.	408.56 1.	408.15 2.	407.88 1.	407.66 1.	407.35 1.	407.16 - div	müM
Monatsamplitude		0.66	0.15 -	0.32	0.34	1.04 +	0.22	0.42	0.27	0.21	0.31	0.25	0.30	m
Jahr	Mittel	408.07			Max (Spitze) 409.48 (div)			Min (Spitze) 406.86 (31.12.)			Jahresamplitude (Spitze) 2.62			



Periode	1976 - 2015 (40 Jahre)												
Monatsmittel	408.40	408.49	408.52 +	408.46	408.30	408.13	407.96	407.83	407.74 -	407.74 -	407.83	408.08	müM
Maximum (Spitze) Jahr	410.19 1995	410.32 1979	410.68 + 1988	410.41 1988	410.37 1999	409.43 1983	409.18 - 2001	409.86 2007	409.49 2006	409.66 2006	410.01 2002	410.66 1981	müM
Minimum (Spitze) Jahr	405.76 2006	405.96 2006	406.18 + 2011	405.86 2011	405.50 2011	405.35 2011	405.24 2011	405.17 2011	405.14 2011	405.09 2011	404.82 2011	404.79 - 2011	müM
Monatsamplitude (Max) Jahr	1.76 1986	2.25 + 1977	2.08 2006	1.42 1988	1.43 1999	1.05 1983	0.85 - 1987	1.08 2007	1.09 2006	1.34 1981	1.87 1992	2.25 + 2012	m
Periode	Mittel	408.12			Max (Spitze) 410.68 (27.3.1988)			Min (Spitze) 404.79 (2.12.2011)			Periodenamplitude (Spitze) 5.89		



Grundwasserstand

PW Wangen - Wangen b. Olten

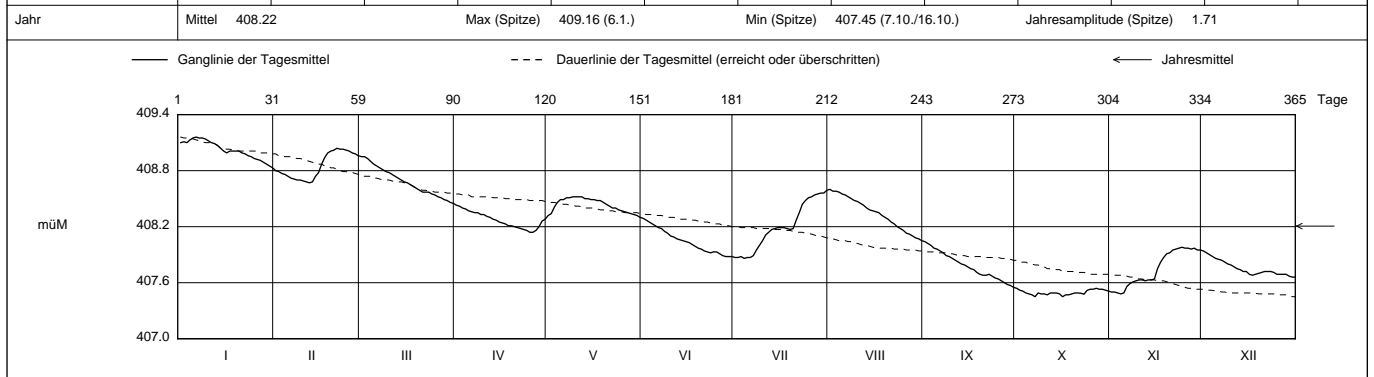
SO 632/243/001

Koordinaten 632 760 / 243 240

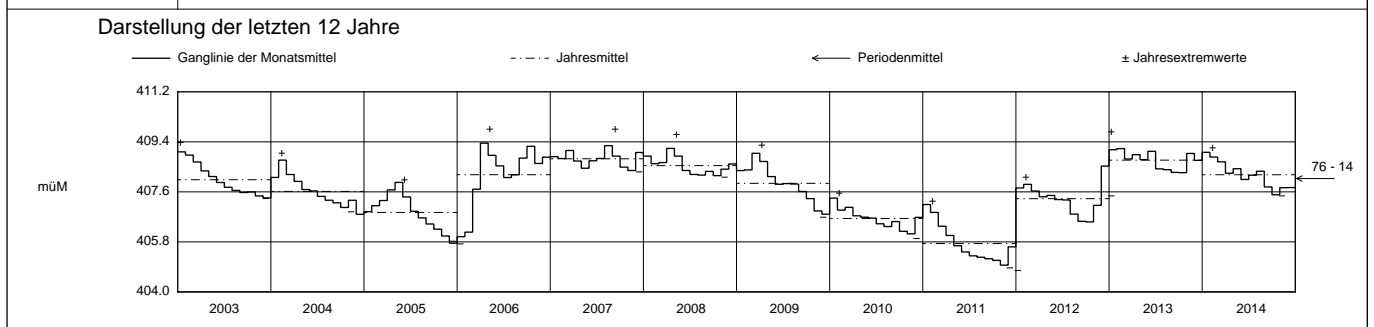
OK Terrain 416.0 müM

Abstichpunkt 413.6 müM

2014		Jan	Feb	März	April	Mai	Juni	Juli	Aug	Sept	Okt	Nov	Dez		
Tagesmittel	1	409.10	408.80	408.95 +	408.43 +	408.32	408.29 +	407.87	408.60 +	408.04 +	407.54 +	407.50	407.94 +	1	
	2	409.11	408.79	408.95 +	408.42	408.34	408.27	407.87	408.58	408.02	407.52	407.50	407.92	2	
	3	409.10	408.77	408.93	408.40	408.41	408.25	407.88	408.58	408.00	407.51	407.49	407.90	3	
	4	409.13	408.76	408.90	408.39	408.46	408.23	407.86 -	408.57	407.97	407.49	407.48 -	407.88	4	
	5	409.15	408.74	408.87	408.37	408.49	408.21	407.87	408.55	407.96	407.48	407.49	407.86	5	
	Tagesmittel	6	409.16 +	408.72	408.85	408.36	408.49	408.19	407.87	408.54	407.94	407.47	407.56	407.85	6
		7	409.15	408.71	408.83	408.35	408.51	408.18	407.89	408.52	407.92	407.45 -	407.59	407.84	7
		8	409.15	408.70	408.81	408.35	408.51	408.15	407.95	408.50	407.89	407.49	407.61	407.82	8
		9	409.14	408.70	408.79	408.33	408.52 +	408.13	408.00	408.48	407.88	407.48	407.62	407.80	9
		10	409.12	408.69	408.78	408.33	408.52 +	408.10	408.05	408.47	407.86	407.48	407.63	407.79	10
		11	409.10	408.68	408.76	408.31	408.52 +	408.09	408.11	408.45	407.84	407.47	407.63	407.77	11
		12	409.09	408.67 -	408.74	408.30	408.52 +	408.07	408.14	408.43	407.82	407.49	407.62	407.75	12
		13	409.07	408.68	408.72	408.28	408.50	408.06	408.17	408.40	407.80	407.49	407.63	407.74	13
		14	409.04	408.74	408.70	408.27	408.50	408.05	408.18	408.38	407.79	407.49	407.63	407.72	14
		15	409.01	408.78	408.68	408.25	408.49	408.04	408.19	408.37	407.77	407.48	407.64	407.72	15
	müM	16	408.99	408.87	408.67	408.24	408.49	408.03	408.19	408.36	407.75	407.45 -	407.75	407.69	16
		17	409.01	408.94	408.65	408.23	408.48	408.01	408.19	408.35	407.74	407.47	407.82	407.68	17
		18	409.01	408.99	408.63	408.21	408.48	407.99	408.18	408.32	407.71	407.47	407.87	407.69	18
		19	409.01	409.01	408.61	408.21	408.46	407.97	408.17	408.30	407.69	407.48	407.91	407.70	19
		20	409.01	409.02	408.59	408.20	408.44	407.96	408.18	408.28	407.68	407.49	407.92	407.71	20
	+ Maximum	21	408.99	409.04 +	408.57	408.19	408.42	407.94	408.27	408.25	407.68	407.49	407.95	407.72	21
		22	408.98	409.03	408.57	408.18	408.40	407.93	408.35	408.23	407.69	407.49	407.96	407.72	22
		23	408.96	409.03	408.57	408.17	408.40	407.92	408.44	408.20	407.67	407.48	407.97	407.72	23
		24	408.95	409.02	408.55	408.16	408.38	407.93	408.48	408.18	407.65	407.52	407.98 +	407.71	24
		25	408.93	409.01	408.54	408.14 -	408.37	407.93	408.51	408.16	407.64	407.53	407.97	407.69	25
	- Minimum	26	408.92	408.99	408.52	408.14 -	408.36	407.91	408.52	408.13	407.62	407.53	407.97	407.69	26
		27	408.91	408.98	408.51	408.16	408.35	407.89	408.54	408.12	407.60	407.54 +	407.96	407.69	27
		28	408.89	408.96	408.49	408.20	408.34	407.88 -	408.55	408.10	407.58	407.53	407.97	407.69	28
		29	408.87	408.98	408.48	408.26	408.33	407.88 -	408.56	408.08	407.57	407.53	407.95	407.67	29
		30	408.85	408.96	408.46	408.28	408.32	407.88 -	408.56	408.07	407.55 -	407.52	407.95	407.66 -	30
		31	408.83 -	408.96	408.45 -	408.28	408.30 -	407.88 -	408.59 +	408.05 -	407.55 -	407.51	407.95	407.66 -	31
Monatsmittel	409.02 +	408.85	408.68	408.27	408.43	408.05	408.20	408.34	407.78	407.50 -	407.75	407.76	müM		
Maximum (Spitze) Datum	409.16 + 6.	409.04 21.	408.95 1. / 2.	408.43 1.	408.52 div	408.29 1.	408.59 31.	408.60 1.	408.04 1.	407.54 - 1. / 27.	407.98 24.	407.94 1.	müM		
Monatsamplitude	0.33	0.37	0.50	0.29	0.22	0.41	0.73 +	0.55	0.49	0.09 -	0.50	0.28	m		
Jahr	Mittel 408.22	Max (Spitze) 409.16 (6.1.)			Min (Spitze) 407.45 (7.10./16.10.)			Jahresamplitude (Spitze) 1.71							



Periode	1976 - 2014 (39 Jahre)												
Monatsmittel	408.41	408.50	408.52 +	408.46	408.28	408.12	407.95	407.83	407.73 -	407.75	407.84	408.11	müM
Maximum (Spitze) Jahr	410.19 1995	410.32 1979	410.68 + 1988	410.41 1988	410.37 1999	409.43 1983	409.18 - 2001	409.86 2007	409.49 2006	409.66 2006	410.01 2002	410.66 1981	müM
Minimum (Spitze) Jahr	405.76 2006	405.96 2006	406.18 + 2011	405.86 2011	405.50 2011	405.35 2011	405.24 2011	405.17 2011	405.14 2011	405.09 2011	404.82 2011	404.79 - 2011	müM
Monatsamplitude (Max) Jahr	1.76 1986	2.25 + 1977	2.08 2006	1.42 1988	1.43 1999	1.05 1983	0.85 - 1987	1.08 2007	1.09 2006	1.34 1981	1.87 1992	2.25 + 2012	m
Periode	Mittel 408.12	Max (Spitze) 410.68 (27.3.1988)			Min (Spitze) 404.79 (2.12.2011)			Periodenamplitude (Spitze) 5.89					



Grundwasserstand

PW Wangen - Wangen b. Olten

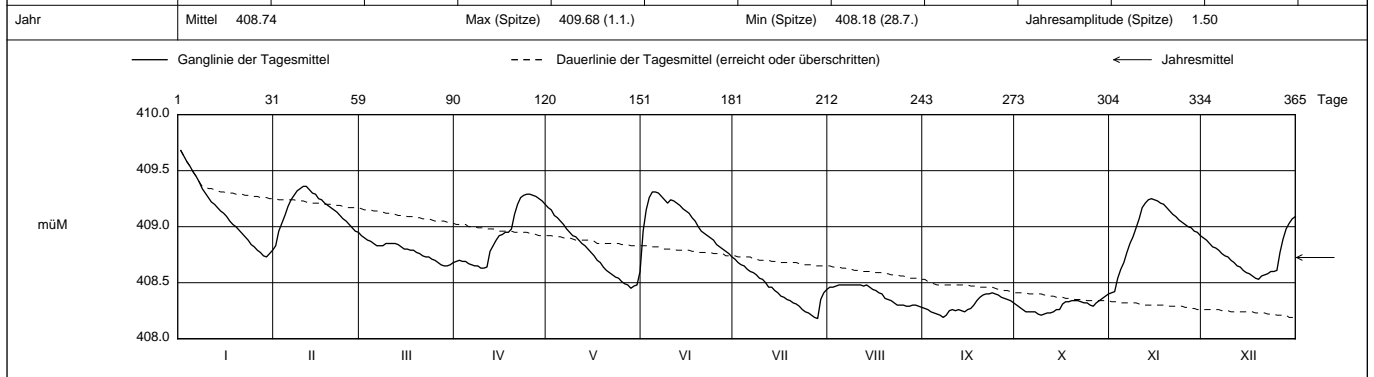
SO 632/243/001

Koordinaten 632 760 / 243 240

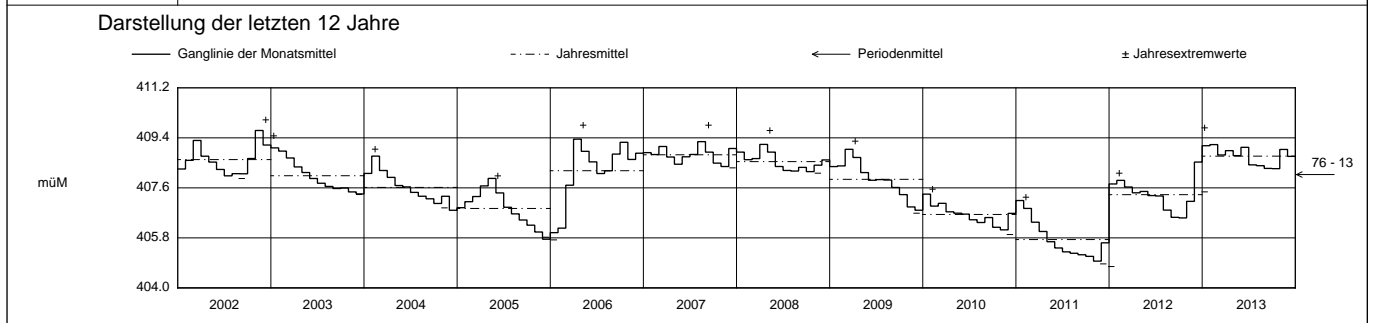
OK Terrain 416.0 müM

Abstichpunkt 413.6 müM

2013		Jan	Feb	März	April	Mai	Juni	Juli	Aug	Sept	Okt	Nov	Dez		
Tagesmittel	1	409.68 +	408.83 -	408.92 +	408.69	409.17 +	408.96	408.71 +	408.46	408.27	408.30	408.41 -	408.90	1	
	2	409.63	408.96	408.90	408.70	409.15	409.15	408.68	408.46	408.26	408.28	408.42	408.88	2	
	3	409.58	409.03	408.88	408.69	409.10	409.26	408.66	408.47	408.24	408.26	408.54	408.85	3	
	4	409.54	409.10	408.87	408.69	409.08	409.31 +	408.65	408.48 +	408.23	408.24	408.62	408.82	4	
	5	409.49	409.18	408.85	408.67	409.05	409.31 +	408.62	408.48 +	408.22	408.24	408.68	408.81	5	
	Tagesmittel	6	409.45	409.24	408.83	408.66	409.02	409.30	408.60	408.48 +	408.21	408.24	408.77	408.79	6
		7	409.40	409.28	408.83	408.65	408.98	409.27	408.59	408.48 +	408.19 -	408.24	408.85	408.76	7
		8	409.34	409.32	408.83	408.65	408.95	409.24	408.57	408.48 +	408.21	408.22	408.91	408.74	8
		9	409.30	409.34	408.85	408.63 -	408.92	409.21	408.54	408.48 +	408.25	408.21 -	408.99	408.73	9
		10	409.26	409.36 +	408.85	408.63 -	408.91	409.24	408.53	408.48 +	408.26	408.22	409.07	408.70	10
		11	409.22	409.36 +	408.85	408.64	408.88	409.23	408.50	408.48 +	408.25	408.23	409.17	408.68	11
		12	409.20	409.33	408.85	408.78	408.85	409.21	408.46	408.47	408.26	408.23	409.21	408.65	12
		13	409.17	409.30	408.84	408.83	408.83	409.19	408.46	408.48 +	408.25	408.24	409.24	408.64	13
		14	409.14	409.29	408.82	408.88	408.80	409.16	408.43	408.46	408.24	408.26	409.25 +	408.61	14
		15	409.12	409.25	408.80	408.92	408.77	409.14	408.41	408.44	408.26	408.26	409.24	408.59	15
	müM	16	409.09	409.24	408.80	408.93	408.74	409.12	408.38	408.43	408.27	408.31	409.23	408.58	16
		17	409.05	409.21	408.79	408.95	408.70	409.08	408.37	408.41	408.30	408.33	409.21	408.56	17
		18	409.02	409.19	408.79	408.95	408.68	409.05	408.35	408.40	408.34	408.33	409.20	408.54	18
		19	409.00	409.17	408.77	408.98	408.64	409.00	408.34	408.36	408.37	408.34	409.17	408.53	19
		20	408.97	409.15	408.76	409.11	408.61	408.96	408.32	408.35	408.39	408.34	409.14	408.56	20
	+ Maximum	21	408.94	409.13	408.74	409.20	408.59	408.94	408.31	408.34	408.40	408.34	409.11	408.57	21
		22	408.91	409.10	408.73	409.26	408.57	408.92	408.29	408.32	408.40	408.33	409.09	408.58	22
		23	408.88	409.07	408.73	409.28	408.55	408.90	408.26	408.30	408.41 +	408.32	409.06	408.60	23
		24	408.84	409.05	408.71	409.29 +	408.54	408.88	408.24	408.30	408.40	408.32	409.04	408.60	24
		25	408.82	409.02	408.70	409.29 +	408.51	408.84	408.23	408.30	408.39	408.30	409.02	408.61	25
	- Minimum	26	408.79	408.99	408.68	409.28	408.49	408.82	408.21	408.29	408.37	408.29	409.00	408.77	26
		27	408.77	408.96	408.66	409.27	408.48	408.80	408.19	408.29	408.36	408.32	408.99	408.89	27
		28	408.74	408.95	408.65 -	409.25	408.45 -	408.78	408.18 -	408.30	408.35	408.34	408.96	408.98	28
		29	408.73 -		408.65 -	409.23	408.47	408.76	408.35	408.30	408.34	408.36	408.95	409.03	29
		30	408.76		408.66	409.20	408.48	408.73 -	408.41	408.29	408.32	408.38	408.92	409.07	30
		31	408.79		408.68		408.60		408.44	408.28 -		408.40 +		409.09 +	31
Monatsmittel	409.12	409.16 +	408.78	408.94	408.76	409.06	408.43	408.40	408.30	408.29 -	408.98	408.73	müM		
Maximum (Spitze) Datum	409.68 + 1.	409.36 10. / 11.	408.92 1.	409.29 24. / 25.	409.17 1.	409.31 4. / 5.	408.71 1.	408.48 div	408.41 23.	408.40 - 31.	409.25 14.	409.09 31.	müM		
Monatsamplitude	0.95 +	0.53	0.27	0.66	0.72	0.58	0.53	0.20	0.22	0.19 -	0.84	0.56	m		
Jahr	Mittel 408.74		Max (Spitze) 409.68 (1.1.)				Min (Spitze) 408.18 (28.7.)			Jahresamplitude (Spitze) 1.50					



Periode	1976 - 2013 (38 Jahre)												
Monatsmittel	408.39	408.49	408.52 +	408.46	408.28	408.12	407.94	407.82	407.73 -	407.76	407.85	408.12	müM
Maximum (Spitze) Jahr	410.19 1995	410.32 1979	410.68 + 1988	410.41 1988	410.37 1999	409.43 1983	409.18 - 2001	409.86 2007	409.49 2006	409.66 2006	410.01 2002	410.66 1981	müM
Minimum (Spitze) Jahr	405.76 2006	405.96 2006	406.18 + 2011	405.86 2011	405.50 2011	405.35 2011	405.24 2011	405.17 2011	405.14 2011	405.09 2011	404.82 2011	404.79 - 2011	müM
Monatsamplitude (Max) Jahr	1.76 1986	2.25 + 1977	2.08 2006	1.42 1988	1.43 1999	1.05 1983	0.85 - 1987	1.08 2007	1.09 2006	1.34 1981	1.87 1992	2.25 + 2012	m
Periode	Mittel 408.12		Max (Spitze) 410.68 (27.3.1988)				Min (Spitze) 404.79 (2.12.2011)			Periodenamplitude (Spitze) 5.89			



Grundwasserstand

PW Wangen - Wangen b. Olten

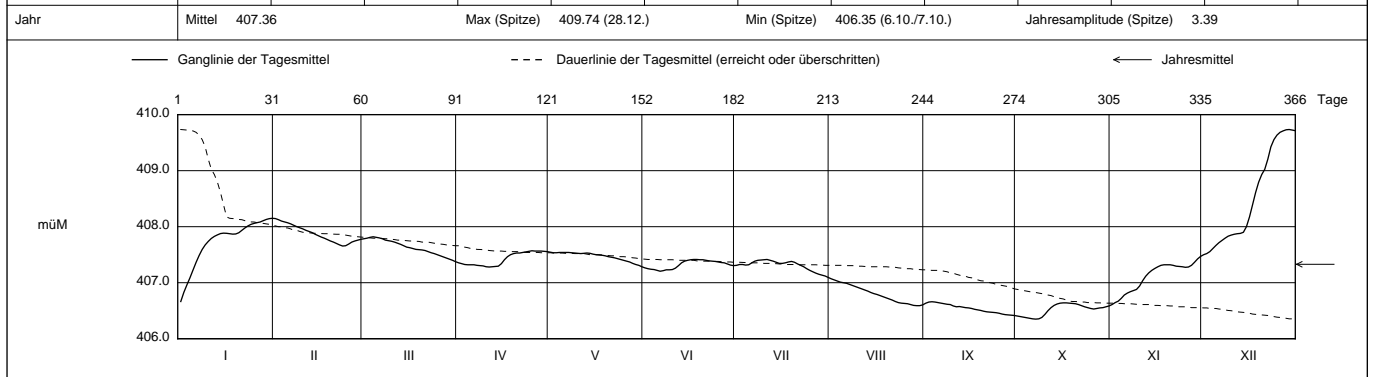
SO 632/243/001

Koordinaten 632 760 / 243 240

OK Terrain 416.0 müM

Abstichpunkt 413.6 müM

2012		Jan	Feb	März	April	Mai	Juni	Juli	Aug	Sept	Okt	Nov	Dez	
Tagesmittel	1	406.66 -	408.15 +	407.79	407.36	407.55 +	407.27	407.31	407.07 +	406.64	406.41	406.61 -	407.50 -	1
	2	406.83	408.13	407.80	407.34	407.54	407.25	407.33	407.05	406.66	406.40	406.65	407.52	2
	3	406.96	408.10	407.81	407.33	407.54	407.24	407.33	407.03	406.66 +	406.39	406.67	407.56	3
	4	407.09	408.09	407.82 +	407.32	407.54	407.24	407.32	407.01	406.66	406.38	406.72	407.61	4
	5	407.23	408.07	407.81	407.32	407.54	407.22	407.32	407.00	406.65	406.37	406.78	407.67	5
	6	407.36	408.05	407.80	407.32	407.54	407.21 -	407.36	406.99	406.64	406.36	406.82	407.72	6
	7	407.49	408.03	407.79	407.31	407.54	407.22	407.39	406.97	406.63	406.35 -	406.84	407.76	7
	8	407.59	408.00	407.76	407.31	407.54	407.23	407.40	406.95	406.62	406.36	406.86	407.80	8
	9	407.68	407.98	407.75	407.30	407.53	407.23	407.41	406.93	406.61	406.38	406.88	407.83	9
	10	407.74	407.96	407.74	407.29	407.53	407.24	407.41	406.91	406.59	406.44	406.94	407.85	10
müM	11	407.79	407.94	407.73	407.28 -	407.52	407.26	407.42 +	406.89	406.57	406.50	407.04	407.87	11
	12	407.83	407.92	407.71	407.29	407.53	407.31	407.40	406.87	406.58	406.56	407.12	407.88	12
	13	407.85	407.90	407.69	407.29	407.53	407.36	407.39	406.85	406.57	406.60	407.18	407.88	13
	14	407.88	407.87	407.66	407.30	407.53	407.39	407.37	406.83	406.56	406.62	407.22	407.90	14
	15	407.89	407.84	407.64	407.34	407.51	407.40	407.35	406.81	406.55	406.64	407.26	408.00	15
	16	407.88	407.82	407.63	407.41	407.50	407.41	407.35	406.79	406.54	406.64 +	407.29	408.18	16
	17	407.88	407.80	407.61	407.47	407.50	407.42 +	407.36	406.77	406.53	406.64 +	407.31	408.39	17
	18	407.87	407.77	407.60	407.50	407.49	407.42 +	407.37	406.75	406.52	406.64	407.32	408.61	18
	19	407.87	407.75	407.59	407.52	407.48	407.41	407.38	406.73	406.51	406.63	407.32	408.80	19
	20	407.89	407.73	407.59	407.53	407.47	407.41	407.37	406.71	406.49	406.63	407.32	408.93	20
+ Maximum	21	407.94	407.70	407.58	407.53	407.46	407.40	407.34	406.69	406.48	406.61	407.31	409.03	21
	22	407.98	407.68	407.56	407.54	407.45	407.39	407.31	406.67	406.48	406.59	407.30	409.21	22
	23	408.01	407.66 -	407.54	407.55	407.43	407.39	407.29	406.65	406.47	406.57	407.29	409.43	23
	24	408.04	407.66	407.52	407.56	407.42	407.38	407.25	406.64	406.47	406.56	407.29	409.56	24
	25	408.06	407.69	407.50	407.57 +	407.40	407.37	407.22	406.63	406.46	406.54	407.28	409.64	25
- Minimum	26	408.07	407.73	407.48	407.57	407.39	407.36	407.20	406.63	406.44	406.53	407.28	409.69	26
	27	408.08	407.75	407.46	407.57	407.37	407.36	407.17	406.61	406.43	406.54	407.31	409.71	27
	28	408.11	407.76	407.44	407.57	407.35	407.34	407.15	406.60	406.43	406.55	407.37	409.73	28
	29	408.13	407.78	407.42	407.56	407.33	407.32	407.14	406.59 -	406.42	406.56	407.43	409.74 +	29
	30	408.14	407.40	407.40	407.56	407.31	407.31	407.12	406.59 -	406.42 -	406.57	407.47 +	409.73	30
	31	408.15 +		407.38 -		407.29 -		407.10 -	406.61		406.59		409.71	31
Monatsmittel	407.74	407.87	407.63	407.42	407.47	407.32	407.31	406.80	406.54	406.52 -	407.11	408.53 +	müM	
Maximum (Spitze) Datum	408.15 30. / 31.	408.15 1.	407.82 3. / 4.	407.57 div	407.55 1.	407.42 17.	407.42 10.	407.08 1.	406.66 2. / 3.	406.64 - div	407.49 30.	409.74 + 28.	müM	
Monatsamplitude	1.57	0.50	0.46	0.29	0.28	0.22 -	0.34	0.49	0.25	0.29	0.90	2.25 +	m	
Jahr	Mittel 407.36	Max (Spitze) 409.74 (28.12.)					Min (Spitze) 406.35 (6.10./7.10.)			Jahresamplitude (Spitze) 3.39				



Periode	1976 - 2012 (37 Jahre)												
Monatsmittel	408.37	408.47	408.51 +	408.45	408.26	408.10	407.93	407.80	407.72 -	407.74	407.82	408.10	müM
Maximum (Spitze) Jahr	410.19 1995	410.32 1979	410.68 + 1988	410.41 1988	410.37 1999	409.43 1983	409.18 - 2001	409.86 2007	409.49 2006	409.66 2006	410.01 2002	410.66 1981	müM
Minimum (Spitze) Jahr	405.76 2006	405.96 2006	406.18 + 2011	405.86 2011	405.50 2011	405.35 2011	405.24 2011	405.17 2011	405.14 2011	405.09 2011	404.82 2011	404.79 - 2011	müM
Monatsamplitude (Max) Jahr	1.76 1986	2.25 + 1977	2.08 2006	1.42 1988	1.43 1999	1.05 1983	0.85 - 1987	1.08 2007	1.09 2006	1.34 1981	1.87 1992	2.25 + 2012	m
Periode	Mittel 408.10	Max (Spitze) 410.68 (27.3.1988)					Min (Spitze) 404.79 (2.12.2011)			Periodenamplitude (Spitze) 5.89			

