

Wassertemperatur

Limnigraph Grien - Breitenbach

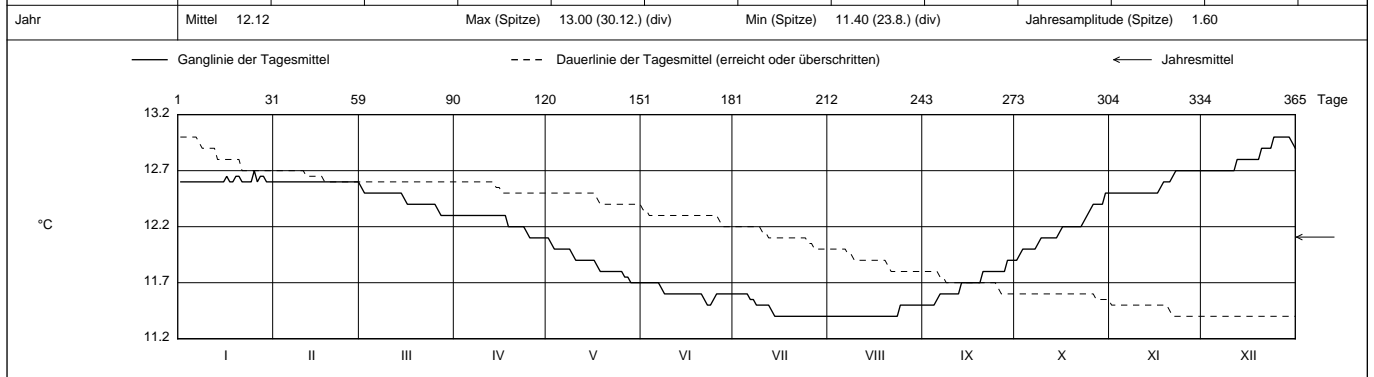
SO 607/250/009

Koordinaten 2 607 620 / 1 250 860

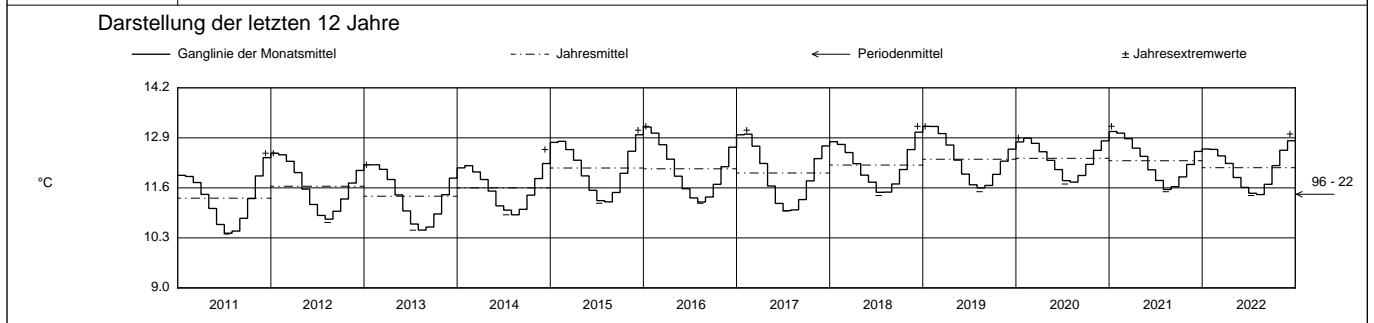
OK Terrain 384.6 müM

Abstichpunkt 385.11 müM

2022		Jan	Feb	Mar	Apr	Mai	Jun	Jul	Aug	Sep	Okt	Nov	Dez	
Tagesmittel	1	12.60 -	12.60 +	12.55 +	12.30 +	12.10 +	11.70 +	11.60 +	11.40 -	11.50 -	11.90 -	12.50 -	12.70 -	1
	2	12.60 -	12.60 +	12.50	12.30 +	12.05	11.70 +	11.60 +	11.40 -	11.50 -	11.95	12.50 -	12.70 -	2
	3	12.60 -	12.60 +	12.50	12.30 +	12.00	11.70 +	11.60 +	11.40 -	11.50 -	12.00	12.50 -	12.70 -	3
	4	12.60 -	12.60 +	12.50	12.30 +	12.00	11.70 +	11.60 +	11.40 -	11.50 -	12.00	12.50 -	12.70 -	4
	5	12.60 -	12.60 +	12.50	12.30 +	12.00	11.70 +	11.60 +	11.40 -	11.55	12.00	12.50 -	12.70 -	5
	6	12.60 -	12.60 +	12.50	12.30 +	12.00	11.70 +	11.55	11.40 -	11.60	12.00	12.50 -	12.70 -	6
	7	12.60 -	12.60 +	12.50	12.30 +	12.00	11.65	11.55	11.40 -	11.60	12.00	12.50 -	12.70 -	7
	8	12.60 -	12.60 +	12.50	12.30 +	12.00	11.60	11.50	11.40 -	11.60	12.05	12.50 -	12.70 -	8
	9	12.60 -	12.60 +	12.50	12.30 +	11.95	11.60	11.50	11.40 -	11.60	12.10	12.50 -	12.70 -	9
	10	12.60 -	12.60 +	12.50	12.30 +	11.90	11.60	11.50	11.40 -	11.60	12.10	12.50 -	12.70 -	10
°C	11	12.60 -	12.60 +	12.50	12.30 +	11.90	11.60	11.50	11.40 -	11.60	12.10	12.50 -	12.70 -	11
	12	12.60 -	12.60 +	12.50	12.30 +	11.90	11.60	11.50	11.40 -	11.60	12.10	12.50 -	12.80	12
	13	12.60 -	12.60 +	12.50	12.30 +	11.90	11.60	11.45	11.40 -	11.70	12.10	12.50 -	12.80	13
	14	12.60 -	12.60 +	12.50	12.30 +	11.90	11.60	11.40 -	11.40 -	11.70	12.10	12.50 -	12.80	14
	15	12.60 -	12.60 +	12.45	12.30 +	11.90	11.60	11.40 -	11.40 -	11.70	12.15	12.50 -	12.80	15
	16	12.65	12.60 +	12.40	12.30 +	11.90	11.60	11.40 -	11.40 -	11.70	12.20	12.50 -	12.80	16
	17	12.60 -	12.60 +	12.40	12.30 +	11.85	11.60	11.40 -	11.40 -	11.70	12.20	12.55	12.80	17
	18	12.60 -	12.60 +	12.40	12.20	11.80	11.60	11.40 -	11.40 -	11.70	12.20	12.60	12.80	18
	19	12.65	12.60 +	12.40	12.20	11.80	11.60	11.40 -	11.40 -	11.70	12.20	12.60	12.80	19
	20	12.65	12.60 +	12.40	12.20	11.80	11.60	11.40 -	11.40 -	11.80	12.20	12.60	12.90	20
+ Maximum	21	12.60 -	12.60 +	12.40	12.20	11.80	11.55	11.40 -	11.40 -	11.80	12.20	12.65	12.90	21
	22	12.60 -	12.60 +	12.40	12.20	11.80	11.50 -	11.40 -	11.40 -	11.80	12.20	12.70 +	12.90	22
	23	12.60 -	12.60 +	12.40	12.20	11.80	11.50 -	11.40 -	11.40 -	11.80	12.25	12.70 +	12.90	23
	24	12.60 -	12.60 +	12.40	12.15	11.80	11.55	11.40 -	11.50 +	11.80	12.30	12.70 +	13.00 +	24
	25	12.70 +	12.60 +	12.40	12.10 -	11.80	11.60	11.40 -	11.50 +	11.80	12.35	12.70 +	13.00 +	25
- Minimum	26	12.60 -	12.60 +	12.35	12.10 -	11.75	11.60	11.40 -	11.50 +	11.80	12.40	12.70 +	13.00 +	26
	27	12.65	12.60 +	12.30 -	12.10 -	11.75	11.60	11.40 -	11.50 +	11.80	12.40	12.70 +	13.00 +	27
	28	12.65	12.60 +	12.30 -	12.10 -	11.70 -	11.60	11.40 -	11.50 +	11.90 +	12.40	12.70 +	13.00 +	28
	29	12.60 -	12.60 +	12.30 -	12.10 -	11.70 -	11.60	11.40 -	11.50 +	11.90 +	12.40	12.70 +	13.00 +	29
	30	12.60 -	12.60 +	12.30 -	12.10 -	11.70 -	11.60	11.40 -	11.50 +	11.90 +	12.50 +	12.70 +	12.95	30
	31	12.60 -	12.60 +	12.30 -	12.10 -	11.70 -	11.60	11.40 -	11.50 +	11.90 +	12.50 +	12.70 +	12.90	31
Monatsmittel	12.61	12.60	12.43	12.24	11.87	11.61	11.46	11.43 -	11.69	12.18	12.58	12.82 +	°C	
Maximum (Spitze) Datum	12.70 div	12.60 div	12.60 1.	12.30 div	12.10 1. / 2.	11.70 div	11.60 div	11.50 div	11.90 div	12.50 30. / 31.	12.70 div	13.00 + div	°C	
Monatsamplitude	0.10	0.00 -	0.30	0.20	0.40	0.20	0.20	0.10	0.40	0.60 +	0.20	0.30	m	
Jahr	Mittel 12.12	Max (Spitze) 13.00 (30.12.) (div)			Min (Spitze) 11.40 (23.8.) (div)			Jahresamplitude (Spitze) 1.60						



Periode	1996 - 2022 (27 Jahre)												
Monatsmittel	12.17	12.19 +	12.02	11.71	11.33	10.99	10.76	10.70 -	10.88	11.25	11.69	12.03	°C
Maximum (Spitze) Jahr	13.20 + 2021	13.20 + 2019	13.10 2019	12.90 2019	12.60 2021	12.20 2021	11.90 2021	11.80 - 2020	12.00 2020	12.50 2022	12.90 2018	13.20 + 2018	°C
Minimum (Spitze) Jahr	11.30 + 1997	11.30 + 1997	11.10 1997	10.80 1997	10.30 1997	10.00 1997	9.90 - 1997	9.90 - 1997	10.00 1997	10.30 1999	10.70 1999	11.10 1999	°C
Monatsamplitude (Max) Jahr	0.27 2015	0.50 2000	0.60 + 2000	0.50 2017	0.60 + 2017	0.50 2009	0.30 2021	0.20 - 2018	0.50 2011	0.60 + 2022	0.60 + 2018	0.60 2014	m
Periode	Mittel 11.47	Max (Spitze) 13.20 (31.12.2018) (div)			Min (Spitze) 9.90 (1.8.1997) (div)			Periodenamplitude (Spitze) 3.30					



Wassertemperatur

Limnigraph Grien - Breitenbach

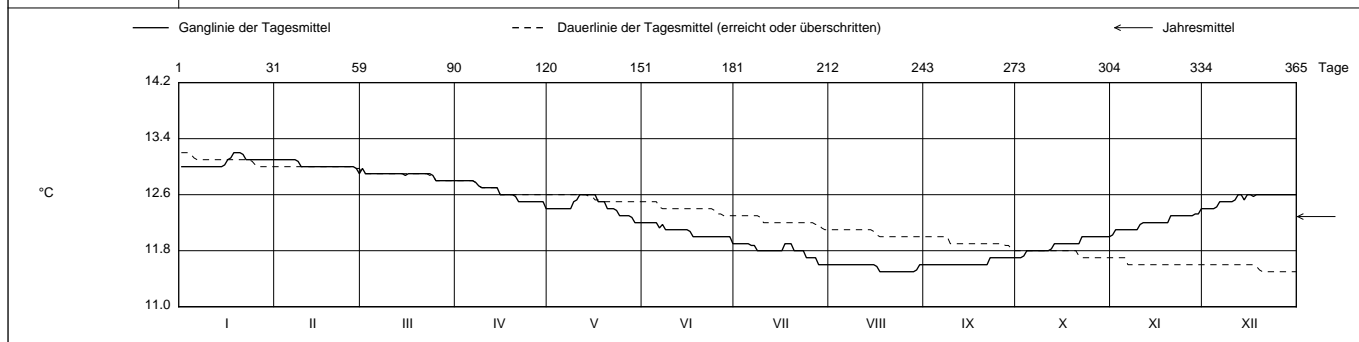
SO 607/250/009

Koordinaten 2 607 620 / 1 250 860

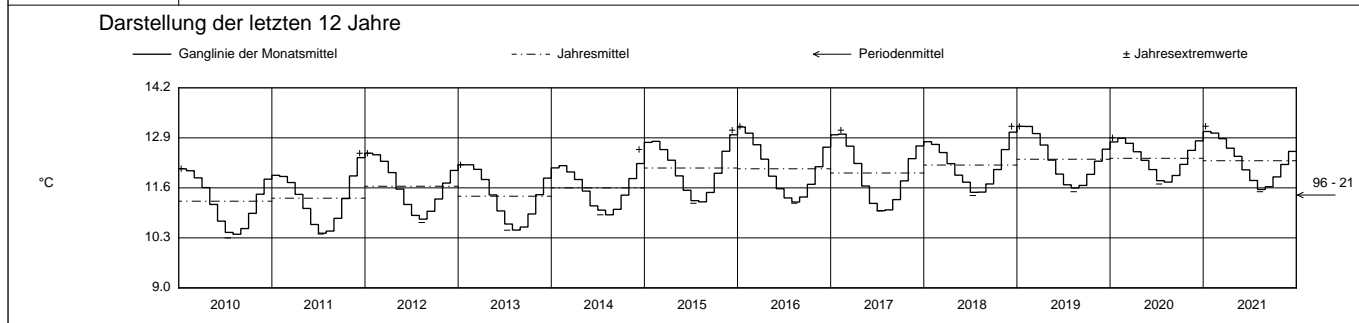
OK Terrain 384.6 müM

Abstichpunkt 385.11 müM

2021	Jan	Feb	März	April	Mai	Juni	Juli	Aug	Sept	Okt	Nov	Dez		
Tagesmittel	1	13.00 -	13.10 +	12.98 +	12.80 +	12.40	12.20 +	11.90 +	11.60 +	11.60 -	11.70 -	12.03 -	12.40 -	1
	2	13.00 -	13.10 +	12.90	12.80 +	12.40	12.20 +	11.90 +	11.60 +	11.60 -	11.70 -	12.10	12.40 -	2
	3	13.00 -	13.10 +	12.90	12.80 +	12.40	12.20 +	11.90 +	11.60 +	11.60 -	11.73	12.10	12.40 -	3
	4	13.00 -	13.10 +	12.90	12.80 +	12.40	12.20 +	11.90 +	11.60 +	11.60 -	11.80	12.10	12.40 -	4
	5	13.00 -	13.10 +	12.90	12.80 +	12.40	12.20 +	11.90 +	11.60 +	11.60 -	11.80	12.10	12.43	5
Tagesmittel	6	13.00 -	13.10 +	12.90	12.80 +	12.40	12.13	11.88	11.60 +	11.60 -	11.80	12.10	12.50	6
	7	13.00 -	13.10 +	12.90	12.78	12.40	12.18	11.88	11.60 +	11.60 -	11.80	12.10	12.50	7
	8	13.00 -	13.08	12.90	12.73	12.40	12.10	11.80	11.60 +	11.60 -	11.80	12.10	12.50	8
	9	13.00 -	13.00	12.90	12.70	12.50	12.10	11.80	11.60 +	11.60 -	11.80	12.10	12.50	9
	10	13.00 -	13.00	12.90	12.70	12.53	12.10	11.80	11.60 +	11.60 -	11.80	12.18	12.50	10
°C	11	13.00 -	13.00	12.90	12.70	12.60 +	12.10	11.80	11.60 +	11.60 -	11.80	12.20	12.53	11
	12	13.00 -	13.00	12.90	12.70	12.60 +	12.10	11.80	11.60 +	11.60 -	11.83	12.20	12.60 +	12
	13	13.00 -	13.00	12.90	12.70	12.60 +	12.10	11.80	11.60 +	11.60 -	11.90	12.20	12.60 +	13
	14	13.00 -	13.00	12.90	12.70	12.60 +	12.10	11.80	11.60 +	11.60 -	11.90	12.20	12.53	14
	15	13.03	13.00	12.88	12.60	12.60 +	12.10	11.80	11.60 +	11.60 -	11.90	12.20	12.60 +	15
+ Maximum	16	13.10	13.00	12.90	12.60	12.60 +	12.08	11.80	11.58	11.60 -	11.90	12.20	12.60 +	16
	17	13.13	13.00	12.90	12.60	12.50	12.00	11.90 +	11.50 -	11.60 -	11.90	12.20	12.58	17
	18	13.20 +	13.00	12.90	12.60	12.50	12.00	11.90 +	11.50 -	11.60 -	11.90	12.20	12.60 +	18
	19	13.20 +	13.00	12.90	12.60	12.50	12.00	11.90 +	11.50 -	11.60 -	11.90	12.20	12.60 +	19
	20	13.20 +	13.00	12.90	12.58	12.40	12.00	11.80	11.50 -	11.60 -	11.90	12.30	12.60 +	20
- Minimum	21	13.18	13.00	12.90	12.50	12.40	12.00	11.80	11.50 -	11.60 -	11.90	12.30	12.60 +	21
	22	13.10	13.00	12.90	12.50	12.40	12.00	11.80	11.50 -	11.70 +	12.00 +	12.30	12.60 +	22
	23	13.10	13.00	12.90	12.50	12.38	12.00	11.80	11.50 -	11.70 +	12.00 +	12.30	12.60 +	23
	24	13.10	13.00	12.88	12.50	12.30	12.00	11.70	11.50 -	11.70 +	12.00 +	12.30	12.60 +	24
	25	13.10	13.00	12.80 -	12.50	12.30	12.00	11.70	11.50 -	11.70 +	12.00 +	12.30	12.60 +	25
Monatsmittel	13.07 +	13.02	12.88	12.63	12.42	12.07	11.79	11.56 -	11.63	11.89	12.21	12.55	°C	
Maximum (Spitze) Datum	13.20 + div	13.10 div	13.00 1.	12.80 div	12.60 div	12.20 div	11.90 div	11.60 - div	11.70 div	12.00 div	12.40 div	12.60 div	°C	
Monatsamplitude	0.20	0.20	0.20	0.40 +	0.40 +	0.30	0.30	0.10 -	0.10 -	0.30	0.40 +	0.20	m	
Jahr	Mittel 12.31	Max (Spitze) 13.20 (div)			Min (Spitze) 11.50 (div)			Jahresamplitude (Spitze) 1.70						



Periode	1996 - 2021 (26 Jahre)												
Monatsmittel	12.16	12.17 +	12.00	11.69	11.31	10.97	10.73	10.67 -	10.85	11.22	11.66	12.00	°C
Maximum (Spitze) Jahr	13.20 + 2021	13.20 + 2019	13.10 2019	12.90 2019	12.60 2021	12.20 2021	11.90 2021	11.80 - 2020	12.00 2020	12.50 2020	12.90 2018	13.20 + 2018	°C
Minimum (Spitze) Jahr	11.30 + 1997	11.30 + 1997	11.10 1997	10.80 1997	10.30 1997	10.00 1997	9.90 - 1997	9.90 - 1997	10.00 1997	10.30 1999	10.70 1999	11.10 1999	°C
Monatsamplitude (Max) Jahr	0.27 2015	0.50 2000	0.60 + 2000	0.50 2017	0.60 + 2017	0.50 2009	0.30 2021	0.20 - 2018	0.50 2011	0.60 + 2017	0.60 + 2018	0.60 2014	m
Periode	Mittel 11.45	Max (Spitze) 13.20 (div)			Min (Spitze) 9.90 (16.7.1997/0.8.1997)			Periodenamplitude (Spitze) 3.30					



Wassertemperatur

Limnigraph Grien - Breitenbach

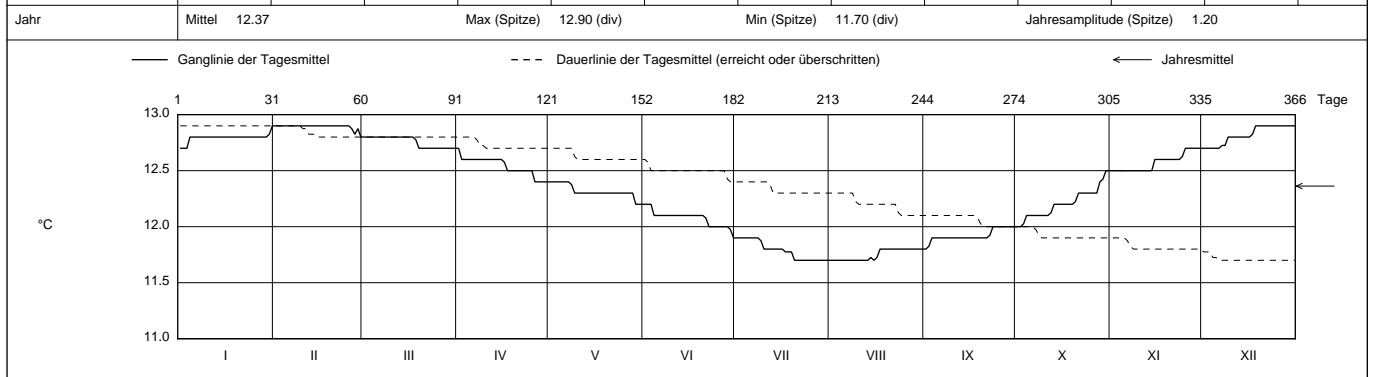
SO 607/250/009

Koordinaten 2 607 620 / 1 250 860

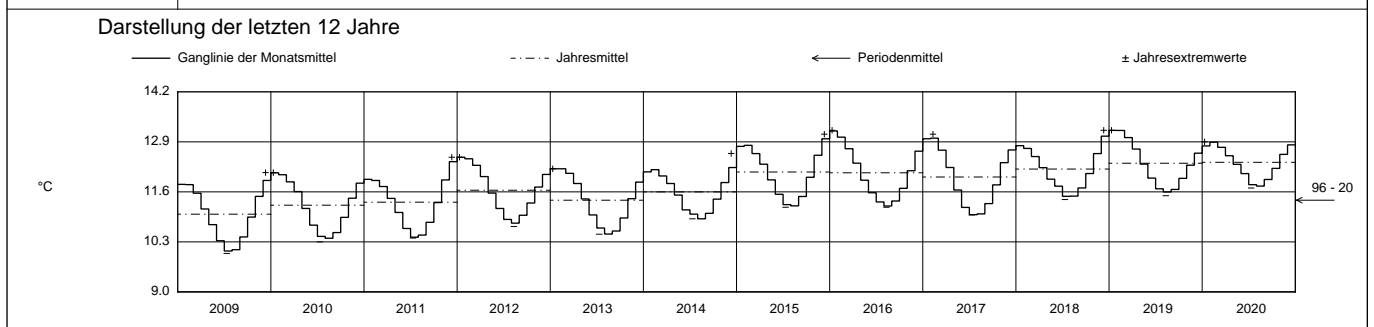
OK Terrain 384.6 müM

Abstichpunkt 385.11 müM

2020		Jan	Feb	März	April	Mai	Juni	Juli	Aug	Sept	Okt	Nov	Dez		
Tagesmittel	1	12.70 -	12.90 +	12.80 +	12.70 +	12.40 +	12.20 +	11.90 +	11.70 -	11.80 -	12.00 -	12.50	12.70 -	1	
	2	12.70 -	12.90 +	12.80 +	12.60	12.40 +	12.20 +	11.90 +	11.70 -	11.83	12.00 -	12.50	12.70 -	2	
	3	12.70 -	12.90 +	12.80 +	12.60	12.40 +	12.20 +	11.90 +	11.70 -	11.90	12.03	12.50	12.70 -	3	
	4	12.80	12.90 +	12.80 +	12.60	12.40 +	12.10	11.90 +	11.70 -	11.90	12.10	12.50 -	12.70 -	4	
	5	12.80	12.90 +	12.80 +	12.60	12.40 +	12.10	11.90 +	11.70 -	11.90	12.10	12.50 -	12.70 -	5	
	+ Maximum	6	12.80	12.90 +	12.80 +	12.60	12.40 +	12.10	11.90 +	11.70 -	11.90	12.10	12.50	12.70 -	6
		7	12.80	12.90 +	12.80 +	12.60	12.40 +	12.10	11.90 +	11.70 -	11.90	12.10	12.50	12.73	7
		8	12.80	12.90 +	12.80 +	12.60	12.38	12.10	11.90 +	11.70 -	11.90	12.10	12.50	12.73	8
		9	12.80	12.90 +	12.80 +	12.60	12.30	12.10	11.88	11.70 -	11.90	12.10	12.50	12.80	9
		10	12.80	12.90 +	12.80 +	12.60	12.30	12.10	11.80	11.70 -	11.90	12.10	12.50	12.80	10
		11	12.80	12.90 +	12.80 +	12.60	12.30	12.10	11.80	11.70 -	11.90	12.10	12.50	12.80	11
		12	12.80	12.90 +	12.80 +	12.60	12.30	12.10	11.80	11.70 -	11.90	12.13	12.50	12.80	12
		13	12.80	12.90 +	12.80 +	12.60	12.30	12.10	11.80	11.70 -	11.90	12.20	12.50	12.80	13
		14	12.80	12.90 +	12.80 +	12.60	12.30	12.10	11.80	11.73	11.90	12.20	12.50	12.80	14
		15	12.80	12.90 +	12.80 +	12.60	12.30	12.10	11.80	11.70 -	11.90	12.20	12.60	12.80	15
	- Minimum	16	12.80	12.90 +	12.80 +	12.58	12.30	12.10	11.80	11.73	11.90	12.20	12.60	12.80	16
		17	12.80	12.90 +	12.80 +	12.50	12.30	12.10	11.78	11.80 +	11.90	12.20	12.60	12.83	17
		18	12.80	12.90 +	12.78	12.50	12.30	12.10	11.78	11.80 +	11.90	12.20	12.60	12.90 +	18
		19	12.80	12.90 +	12.70 -	12.50	12.30	12.10	11.78	11.80 +	11.90	12.20	12.60	12.90 +	19
		20	12.80	12.90 +	12.70 -	12.50	12.30	12.10	11.70 -	11.80 +	11.90	12.23	12.60	12.90 +	20
		21	12.80	12.90 +	12.70 -	12.50	12.30	12.08	11.70 -	11.80 +	11.90	12.30	12.60	12.90 +	21
		22	12.80	12.90 +	12.70 -	12.50	12.30	12.00	11.70 -	11.80 +	11.93	12.30	12.60	12.90 +	22
		23	12.80	12.90 +	12.70 -	12.50	12.30	12.00	11.70 -	11.80 +	12.00 +	12.30	12.60	12.90 +	23
		24	12.80	12.90 +	12.70 -	12.50	12.30	12.00	11.70 -	11.80 +	12.00 +	12.30	12.63	12.90 +	24
		25	12.80	12.90 +	12.70 -	12.50	12.30	12.00	11.70 -	11.80 +	12.00 +	12.30	12.70 +	12.90 +	25
	Monatsmittel		12.79	12.89 +	12.76	12.54	12.32	12.08	11.79	11.75 -	11.92	12.21	12.57	12.82	°C
	Maximum (Spitze) Datum		12.90 + 30. / 31.	12.90 + div	12.80 div	12.70 1.	12.40 div	12.20 div	11.90 div	11.80 - div	12.00 div	12.50 div	12.70 div	12.90 + div	°C
	Monatsamplitude		0.20	0.10 -	0.10 -	0.30	0.20	0.30	0.20	0.10 -	0.20	0.50 +	0.20	0.20	m
	Jahr		Mittel 12.37			Max (Spitze) 12.90 (div)			Min (Spitze) 11.70 (div)			Jahresamplitude (Spitze) 1.20			



Periode	1996 - 2020 (25 Jahre)												
Monatsmittel	12.12	12.14 +	11.97	11.65	11.27	10.92	10.69	10.64 -	10.82	11.19	11.64	11.98	°C
Maximum (Spitze) Jahr	13.20 + 2019	13.20 + 2019	13.10 2019	12.90 2019	12.50 2019	12.20 2020	11.90 2020	11.80 - 2020	12.00 2020	12.50 2020	12.90 2018	13.20 + 2018	°C
Minimum (Spitze) Jahr	11.30 + 1997	11.30 + 1997	11.10 1997	10.80 1997	10.30 1997	10.00 1997	9.90 - 1997	9.90 - 1997	10.00 1997	10.30 1999	10.70 1999	11.10 1999	°C
Monatsamplitude (Max) Jahr	0.27 2015	0.50 2000	0.60 + 2000	0.50 2017	0.60 + 2017	0.50 2009	0.30 2013	0.20 - 2018	0.50 2011	0.60 + 2017	0.60 + 2018	0.60 2014	m
Periode	Mittel 11.42			Max (Spitze) 13.20 (div)			Min (Spitze) 9.90 (16.7.1997/0.8.1997)			Periodenamplitude (Spitze) 3.30			



Wassertemperatur

Limnigraph Grien - Breitenbach

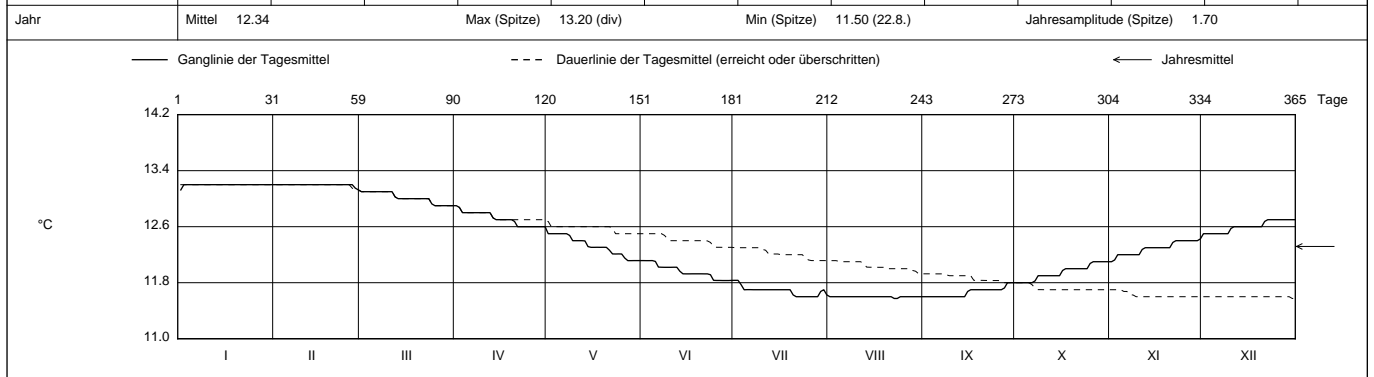
SO 607/250/009

Koordinaten 2 607 620 / 1 250 860

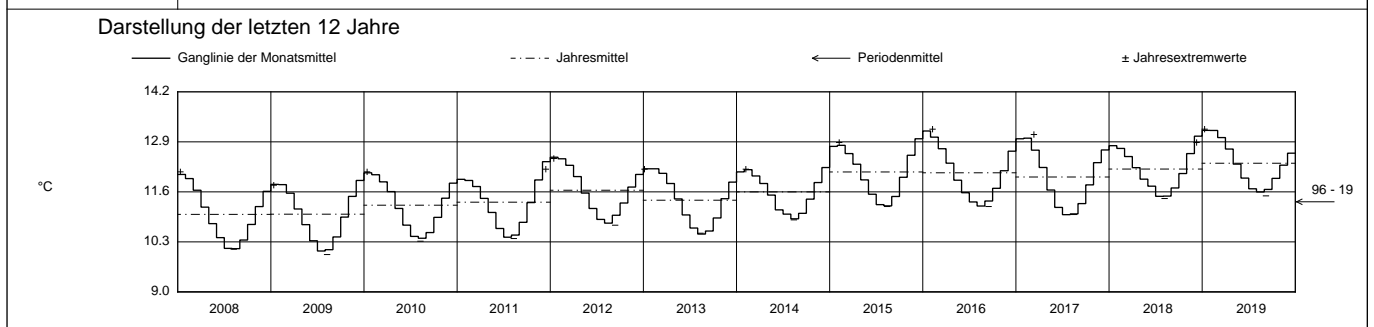
OK Terrain 384.6 müM

Abstichpunkt 385.11 müM

2019		Jan	Feb	März	April	Mai	Juni	Juli	Aug	Sept	Okt	Nov	Dez	
Tagesmittel	1	13.13 -	13.20 +	13.10 +	12.90 +	12.50 +	12.12 +	11.83 +	11.60 +	11.60 -	11.80 -	12.10 -	12.50 -	1
	2	13.20 +	13.20 +	13.10 +	12.88	12.50 +	12.12	11.83 +	11.60 +	11.60 -	11.80 -	12.13	12.50 -	2
	3	13.20 +	13.20 +	13.10 +	12.80	12.50 +	12.12	11.77	11.60 +	11.60 -	11.80 -	12.20	12.50 -	3
	4	13.20 +	13.20 +	13.10 +	12.80	12.50 +	12.12 +	11.70	11.60 +	11.60 -	11.80 -	12.20	12.50 -	4
	5	13.20 +	13.20 +	13.10 +	12.80	12.50 +	12.10	11.70	11.60 +	11.60 -	11.80 -	12.20	12.50 -	5
Tagesmittel	6	13.20 +	13.20 +	13.10 +	12.80	12.50 +	12.02	11.70	11.60 +	11.60 -	11.80 -	12.20	12.50 -	6
	7	13.20 +	13.20 +	13.10 +	12.80	12.50 +	12.02	11.70	11.60 +	11.60 -	11.83	12.20	12.50 -	7
	8	13.20 +	13.20 +	13.10 +	12.80	12.48	12.02	11.70	11.60 +	11.60 -	11.90	12.20	12.50 -	8
	9	13.20 +	13.20 +	13.10 +	12.80	12.40	12.02	11.70	11.60 +	11.60 -	11.90	12.20	12.50 -	9
	10	13.20 +	13.20 +	13.10 +	12.80	12.40	12.02	11.70	11.60 +	11.60 -	11.90	12.20	12.58	10
°C	11	13.20 +	13.20 +	13.10 +	12.80	12.40	12.02	11.70	11.60 +	11.60 -	11.90	12.28	12.60	11
	12	13.20 +	13.20 +	13.03	12.80	12.40	12.02	11.70	11.60 +	11.60 -	11.90	12.30	12.60	12
	13	13.20 +	13.20 +	13.00	12.73	12.40	11.96	11.70	11.60 +	11.60 -	11.90	12.30	12.60	13
	14	13.20 +	13.20 +	13.00	12.70	12.32	11.93	11.70	11.60 +	11.60 -	11.90	12.30	12.60	14
	15	13.20 +	13.20 +	13.00	12.70	12.31	11.93	11.70	11.60 +	11.68	11.90	12.30	12.60	15
+ Maximum	16	13.20 +	13.20 +	13.00	12.70	12.31	11.93	11.70	11.60 +	11.70	11.98	12.30	12.60	16
	17	13.20 +	13.20 +	13.00	12.70	12.31	11.93	11.70	11.60 +	11.70	12.00	12.30	12.60	17
	18	13.20 +	13.20 +	13.00	12.70	12.31	11.93	11.70	11.60 +	11.70	12.00	12.30	12.60	18
	19	13.20 +	13.20 +	13.00	12.70	12.31	11.93	11.70	11.60 +	11.70	12.00	12.30	12.60	19
	20	13.20 +	13.20 +	13.00	12.68	12.31	11.93	11.63	11.60 +	11.70	12.00	12.30	12.60	20
- Minimum	21	13.20 +	13.20 +	13.00	12.60 -	12.26	11.93	11.60 -	11.60 +	11.70	12.00	12.38	12.68	21
	22	13.20 +	13.20 +	13.00	12.60 -	12.21	11.93	11.60 -	11.58 -	11.70	12.00	12.40	12.70 +	22
	23	13.20 +	13.20 +	13.00	12.60 -	12.21	11.91	11.60 -	11.58 -	11.70	12.00	12.40	12.70 +	23
	24	13.20 +	13.20 +	12.93	12.60 -	12.21	11.83	11.60 -	11.60 +	11.70	12.00	12.40	12.70 +	24
	25	13.20 +	13.20 +	12.90 -	12.60 -	12.21	11.83	11.60 -	11.60 +	11.70	12.08	12.40	12.70 +	25
Monatsmittel		13.20 +	13.20	13.01	12.71	12.32	11.96	11.68	11.60 -	11.66	11.95	12.29	12.61	°C
Maximum (Spitze)		13.20 +	13.20 +	13.10	12.90	12.50	12.12	11.84	11.60 -	11.80	12.10	12.50	12.70	°C
Datum		div	div	div	1. / 2.	div	div	3.	div	div	div	30.	div	
Monatsamplitude		0.10 -	0.10 -	0.20	0.30	0.39	0.29	0.24	0.10 -	0.20	0.30	0.40 +	0.20	m
Jahr		Mittel 12.34	Max (Spitze) 13.20 (div)				Min (Spitze) 11.50 (22.8.)			Jahresamplitude (Spitze) 1.70				



Periode	1996 - 2019 (24 Jahre)												
Monatsmittel	12.09	12.11 +	11.94	11.62	11.22	10.88	10.64	10.59 -	10.78	11.15	11.60	11.95	°C
Maximum (Spitze)	13.20 +	13.20 +	13.10	12.90	12.50	12.12	11.84	11.60 -	11.90	12.30	12.90	13.20 +	°C
Jahr	2019	2019	2019	2019	2019	2019	2019	2019	2019	2018	2018	2018	
Minimum (Spitze)	11.30 +	11.30 +	11.10	10.80	10.30	10.00	9.90 -	9.90 -	10.00	10.30	10.70	11.10	°C
Jahr	1997	1997	1997	1997	1997	1997	1997	1997	1997	1999	1999	1999	
Monatsamplitude (Max)	0.27	0.50	0.60 +	0.50	0.60 +	0.50	0.30	0.20 -	0.50	0.60 +	0.60 +	0.60	m
Jahr	2015	2000	2000	2017	2017	2009	2013	2018	2011	2017	2018	2014	
Periode	Mittel 11.38	Max (Spitze) 13.20 (div)				Min (Spitze) 9.90 (16.7.1997/1.8.1997)			Periodenamplitude (Spitze) 3.30				



Wassertemperatur

Limnigraph Grien - Breitenbach

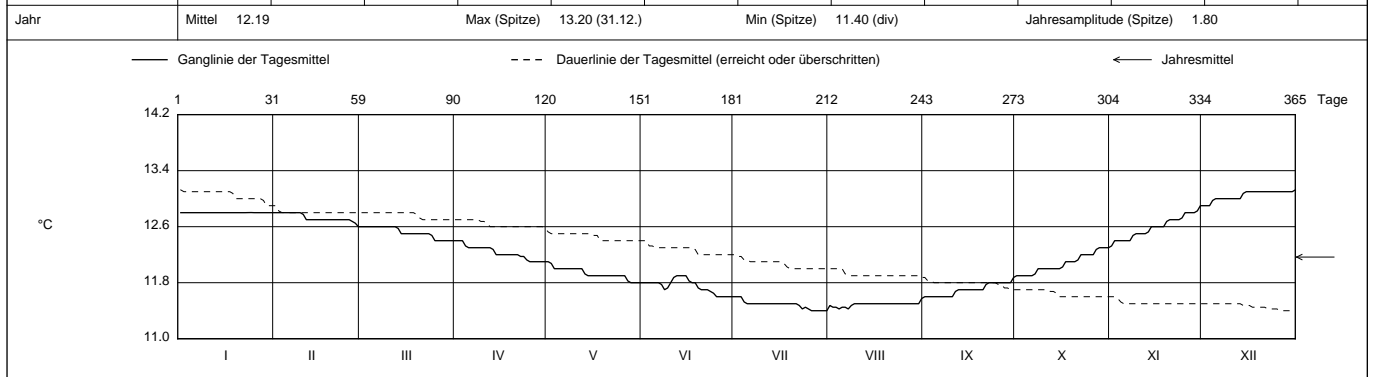
SO 607/250/009

Koordinaten 2 607 620 / 1 250 860

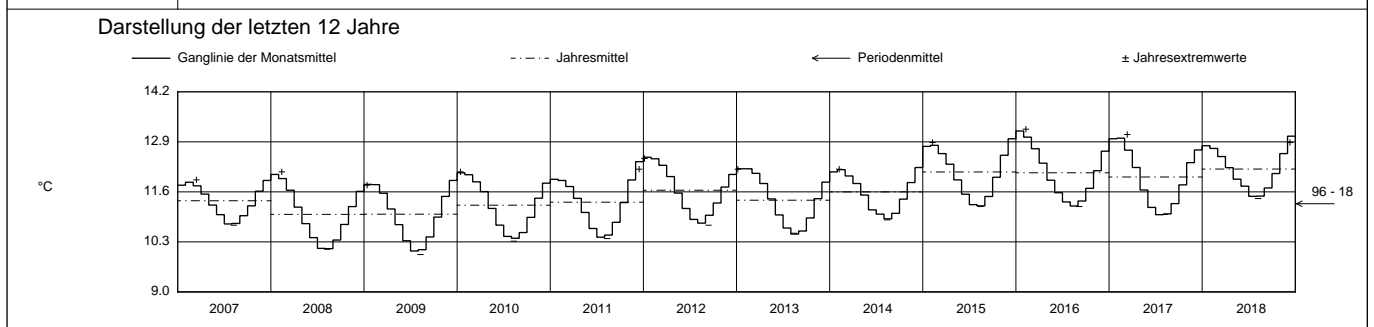
OK Terrain 384.6 müM

Abstichpunkt 385.11 müM

2018		Jan	Feb	März	April	Mai	Juni	Juli	Aug	Sept	Okt	Nov	Dez	
Tagesmittel	1	12.80 -	12.80 +	12.60 +	12.40 +	12.10 +	11.80	11.60 +	11.48	11.60 -	11.90 -	12.33 -	12.90 -	1
	2	12.80 -	12.80 +	12.60 +	12.40 +	12.08	11.80	11.60 +	11.45	11.60 -	11.90 -	12.40	12.90 -	2
	3	12.80 -	12.80 +	12.60 +	12.40 +	12.00	11.80	11.60 +	11.45	11.60 -	11.90 -	12.40	12.90 -	3
	4	12.80 -	12.80 +	12.60 +	12.33	12.00	11.80	11.53	11.43 -	11.60 -	11.90 -	12.40	12.98	4
	5	12.80 -	12.80 +	12.60 +	12.30	12.00	11.80	11.50	11.45	11.60 -	11.90 -	12.40	13.00	5
Tagesmittel	6	12.80 -	12.80 +	12.60 +	12.30	12.00	11.80	11.50	11.45	11.60 -	11.90 -	12.40	13.00	6
	7	12.80 -	12.80 +	12.60 +	12.30	12.00	11.78	11.50	11.43 -	11.60 -	11.93	12.40	13.00	7
	8	12.80 -	12.80 +	12.60 +	12.30	12.00	11.70	11.50	11.48	11.60 -	12.00	12.48	13.00	8
	9	12.80 -	12.80 +	12.60 +	12.30	12.00	11.73	11.50	11.50	11.60 -	12.00	12.50	13.00	9
	10	12.80 -	12.78	12.60 +	12.30	12.00	11.80	11.50	11.50	11.60 -	12.00	12.50	13.00	10
°C	11	12.80 -	12.70	12.60 +	12.30	12.00	11.88	11.50	11.50	11.68	12.00	12.50	13.00	11
	12	12.80 -	12.70	12.60 +	12.30	12.00	11.90 +	11.50	11.50	11.70	12.00	12.50	13.00	12
	13	12.80 -	12.70	12.58	12.28	11.93	11.90 +	11.50	11.50	11.70	12.00	12.53	13.00	13
	14	12.80 -	12.70	12.50	12.20	11.90	11.90 +	11.50	11.50	11.70	12.00	12.60	13.08	14
	15	12.80 -	12.70	12.50	12.20	11.90	11.90 +	11.50	11.50	11.70	12.00	12.60	13.10	15
+ Maximum	16	12.80 -	12.70	12.50	12.20	11.90	11.83	11.50	11.50	11.70	12.03	12.60	13.10	16
	17	12.80 -	12.70	12.50	12.20	11.90	11.80	11.50	11.50	11.70	12.10	12.60	13.10	17
	18	12.80 -	12.70	12.50	12.20	11.90	11.80	11.50	11.50	11.70	12.10	12.60	13.10	18
	19	12.80 -	12.70	12.50	12.20	11.90	11.73	11.50	11.50	11.70	12.10	12.68	13.10	19
	20	12.80 -	12.70	12.50	12.20	11.90	11.70	11.50	11.50	11.70	12.10	12.70	13.10	20
- Minimum	21	12.80 -	12.70	12.50	12.20	11.90	11.70	11.50	11.50	11.78	12.13	12.70	13.10	21
	22	12.80 -	12.70	12.50	12.18	11.90	11.70	11.48	11.50	11.80	12.20	12.70	13.10	22
	23	12.80 -	12.70	12.50	12.18	11.90	11.68	11.48	11.50	11.80	12.20	12.70	13.10	23
	24	12.80 +	12.70	12.48	12.13	11.90	11.65	11.45	11.50	11.80	12.20	12.73	13.10	24
	25	12.80 -	12.70	12.40 -	12.10 -	11.90	11.60 -	11.43	11.50	11.80	12.20	12.80	13.10	25
Monatsmittel	12.80	12.73	12.52	12.23	11.93	11.75	11.48 -	11.49	11.70	12.08	12.60	13.05 +	°C	
Maximum (Spitze) Datum	12.80 23. / 24.	12.80 div	12.60 div	12.40 div	12.10 1. / 2.	11.90 div	11.60 - div	11.60 - 31.	11.90 30.	12.30 div	12.90 29. / 30.	13.20 + 31.	°C	
Monatsamplitude	0.00 -	0.20	0.20	0.30	0.30	0.30	0.20	0.20	0.30	0.40	0.60 +	0.30	m	
Jahr	Mittel 12.19	Max (Spitze) 13.20 (31.12.)				Min (Spitze) 11.40 (div)				Jahresamplitude (Spitze) 1.80				



Periode	1996 - 2018 (23 Jahre)												
Monatsmittel	12.04	12.06 +	11.89	11.57	11.18	10.83	10.60	10.55 -	10.74	11.11	11.57	11.92	°C
Maximum (Spitze) Jahr	13.20 + 2016	13.10 2017	12.90 2017	12.50 2017	12.10 2018	11.90 2018	11.60 - 2018	11.60 - 2018	11.90 2018	12.30 2018	12.90 2018	13.20 + 2018	°C
Minimum (Spitze) Jahr	11.30 + 1997	11.30 + 1997	11.10 1997	10.80 1997	10.30 1997	10.00 1997	9.90 - 1997	9.90 - 1997	10.00 1997	10.30 1999	10.70 1999	11.10 1999	°C
Monatsamplitude (Max) Jahr	0.27 2015	0.50 2000	0.60 + 2000	0.50 2017	0.60 + 2017	0.50 2009	0.30 2013	0.20 - 2018	0.50 2011	0.60 + 2017	0.60 + 2018	0.60 2014	m
Periode	Mittel 11.33	Max (Spitze) 13.20 (2.1.2016/31.12.201)				Min (Spitze) 9.90 (16.7.1997/1.8.1997)				Periodenamplitude (Spitze) 3.30			



Wassertemperatur

Limnigraph Grien - Breitenbach

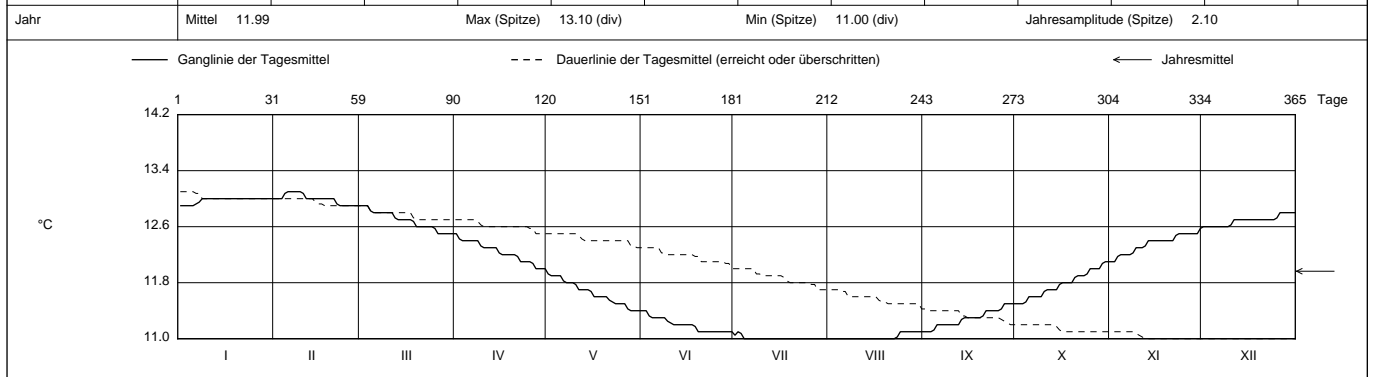
SO 607/250/009

Koordinaten 2 607 620 / 1 250 860

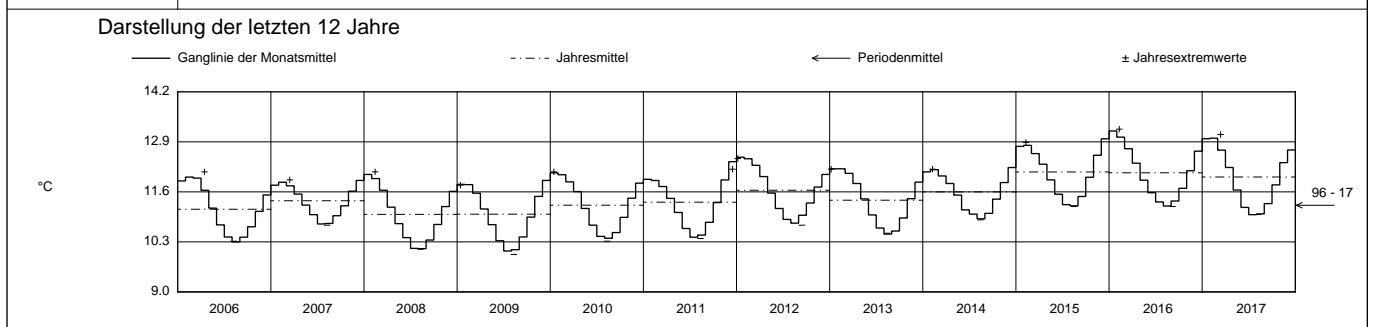
OK Terrain 384.6 müM

Abstichpunkt 385.11 müM

2017		Jan	Feb	März	April	Mai	Juni	Juli	Aug	Sept	Okt	Nov	Dez	
Tagesmittel	1	12.90 -	13.00	12.90 +	12.50 +	11.93 +	11.40 +	11.05	11.00 -	11.10 -	11.50 -	12.10 -	12.60 -	1
	2	12.90 -	13.00	12.90 +	12.43	11.90	11.40 +	11.10 +	11.00 -	11.10 -	11.50 -	12.10 -	12.60 -	2
	3	12.90 -	13.00	12.90 +	12.40	11.90	11.33	11.08	11.00 -	11.10 -	11.50 -	12.18	12.60 -	3
	4	12.90 -	13.08	12.83	12.40	11.90	11.30	11.00 -	11.00 -	11.13	11.53	12.20	12.60 -	4
	5	12.90 -	13.10 +	12.80	12.40	11.90	11.30	11.00 -	11.00 -	11.20	11.60	12.20	12.60 -	5
Tagesmittel	6	12.93	13.10 +	12.80	12.40	11.83	11.30	11.00 -	11.00 -	11.20	11.60	12.20	12.60 -	6
	7	12.95	13.10 +	12.80	12.40	11.80	11.30	11.00 -	11.00 -	11.20	11.60	12.20	12.60 -	7
	8	13.00 +	13.10 +	12.80	12.40	11.80	11.30	11.00 -	11.00 -	11.20	11.60	12.23	12.60 -	8
	9	13.00 +	13.10 +	12.80	12.33	11.80	11.25	11.00 -	11.00 -	11.20	11.60	12.30	12.60 -	9
	10	13.00 +	13.10 +	12.80	12.30	11.78	11.23	11.00 -	11.00 -	11.20	11.68	12.30	12.63	10
°C	11	13.00 +	13.00	12.80	12.30	11.70	11.20	11.00 -	11.00 -	11.20	11.70	12.30	12.70	11
	12	13.00 +	13.00	12.73	12.30	11.70	11.20	11.00 -	11.00 -	11.20	11.70	12.33	12.70	12
	13	13.00 +	13.00	12.70	12.30	11.70	11.20	11.00 -	11.00 -	11.28	11.70	12.40	12.70	13
	14	13.00 +	13.00	12.70	12.30	11.70	11.20	11.00 -	11.00 -	11.30	11.70	12.40	12.70	14
	15	13.00 +	13.00	12.70	12.23	11.68	11.20	11.00 -	11.00 -	11.30	11.78	12.40	12.70	15
+ Maximum	16	13.00 +	13.00	12.70	12.20	11.60	11.20	11.00 -	11.00 -	11.30	11.80	12.40	12.70	16
	17	13.00 +	13.00	12.70	12.20	11.60	11.20	11.00 -	11.00 -	11.30	11.80	12.40	12.70	17
	18	13.00 +	13.00	12.68	12.20	11.60	11.18	11.00 -	11.00 -	11.30	11.80	12.40	12.70	18
	19	13.00 +	13.00	12.60	12.20	11.60	11.10 -	11.00 -	11.00 -	11.30	11.80	12.40	12.70	19
	20	13.00 +	13.00	12.60	12.20	11.60	11.10 -	11.00 -	11.00 -	11.33	11.88	12.40	12.70	20
- Minimum	21	13.00 +	12.93	12.60	12.18	11.55	11.10 -	11.00 -	11.00 -	11.40	11.90	12.40	12.70	21
	22	13.00 +	12.90 -	12.60	12.10	11.53	11.10 -	11.00 -	11.00 -	11.40	11.90	12.48	12.70	22
	23	13.00 +	12.90 -	12.60	12.10	11.50	11.10 -	11.00 -	11.03	11.40	11.90	12.50	12.70	23
	24	13.00 +	12.90 -	12.60	12.10	11.50	11.10 -	11.00 -	11.10 +	11.40	11.93	12.50	12.70	24
	25	13.00 +	12.90 -	12.58	12.10	11.50	11.10 -	11.00 -	11.10 +	11.40	12.00	12.50	12.73	25
Monatsmittel	12.98	13.00 +	12.68	12.23	11.65	11.20	11.01 -	11.03	11.30	11.78	12.36	12.69	°C	
Maximum (Spitze) Datum	13.00 div	13.10 + div	12.90 div	12.50 1.	12.00 1.	11.40 1. / 2.	11.10 - div	11.10 - div	11.50 div	12.10 div	12.60 30.	12.80 div	°C	
Monatsamplitude	0.10 -	0.20	0.40	0.50	0.60 +	0.30	0.10 -	0.10 -	0.40	0.60 +	0.50	0.20	m	
Jahr	Mittel 11.99	Max (Spitze) 13.10 (div)				Min (Spitze) 11.00 (div)				Jahresamplitude (Spitze) 2.10				



Periode	1996 - 2017											(22 Jahre)	
Monatsmittel	12.01	12.03 +	11.86	11.54	11.14	10.79	10.56	10.51 -	10.69	11.07	11.52	11.87	°C
Maximum (Spitze) Jahr	13.20 + 2016	13.10 2017	12.90 2017	12.50 2017	12.10 2016	11.70 2016	11.40 2016	11.30 - 2016	11.70 2015	12.30 2015	12.80 2015	13.10 2015	°C
Minimum (Spitze) Jahr	11.30 + 1997	11.30 + 1997	11.10 1997	10.80 1997	10.30 1997	10.00 1997	9.90 - 1997	9.90 - 1997	10.00 1997	10.30 1999	10.70 1999	11.10 1999	°C
Monatsamplitude (Max) Jahr	0.27 2015	0.50 2000	0.60 + 2000	0.50 2017	0.60 + 2017	0.50 2009	0.30 2013	0.20 - 2011	0.50 2011	0.60 + 2017	0.60 + 2011	0.60 2014	m
Periode	Mittel 11.29	Max (Spitze) 13.20 (2.1.2016)				Min (Spitze) 9.90 (16.7.1997/1.8.1997)				Periodenamplitude (Spitze) 3.30			



Wassertemperatur

Limnigraph Grien - Breitenbach

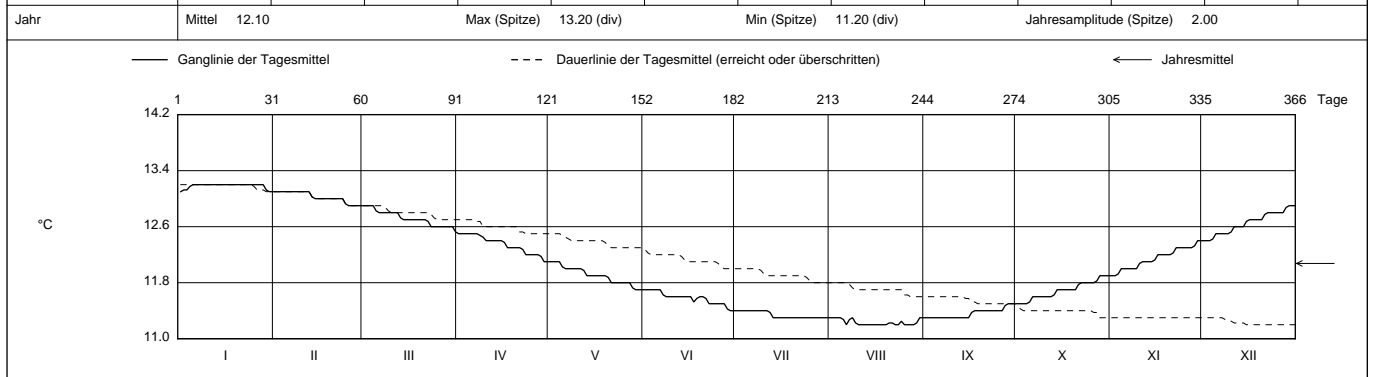
SO 607/250/009

Koordinaten 2 607 620 / 1 250 860

OK Terrain 384.6 müM

Abstichpunkt 385.11 müM

2016		Jan	Feb	März	April	Mai	Juni	Juli	Aug	Sept	Okt	Nov	Dez	
Tagesmittel	1	13.10 -	13.10 +	12.90 +	12.50 +	12.10 +	11.70 +	11.40 +	11.30 +	11.30 -	11.50 -	11.90 -	12.40 -	1
	2	13.13	13.10 +	12.90 +	12.50 +	12.10 +	11.70 +	11.40 +	11.30 +	11.30 -	11.50 -	11.90 -	12.40 -	2
	3	13.13	13.10 +	12.90 +	12.50 +	12.10 +	11.70 +	11.40 +	11.30 +	11.30 -	11.50 -	11.93 -	12.40 -	3
	4	13.18	13.10 +	12.90 +	12.50 +	12.10 +	11.70 +	11.40 +	11.30 +	11.30 -	11.50 -	12.00	12.43	4
	5	13.20 +	13.10 +	12.83	12.50 +	12.03	11.70 +	11.40 +	11.28	11.30 -	11.53	12.00	12.50	5
Tagesmittel	6	13.20 +	13.10 +	12.80	12.50 +	12.00	11.70 +	11.40 +	11.20 -	11.30 -	11.60	12.00	12.50	6
	7	13.20 +	13.10 +	12.80	12.50 +	12.00	11.63	11.40 +	11.28	11.30 -	11.60	12.00	12.50	7
	8	13.20 +	13.10 +	12.80	12.48	12.00	11.60	11.40 +	11.30 +	11.30 -	11.60	12.00	12.50	8
	9	13.20 +	13.10 +	12.80	12.45	12.00	11.60	11.40 +	11.23	11.30 -	11.60	12.00	12.50	9
	10	13.20 +	13.10 +	12.80	12.40	12.00	11.60	11.40 +	11.20 -	11.30 -	11.60	12.08	12.53	10
°C	11	13.20 +	13.10 +	12.80	12.40	12.00	11.60	11.40 +	11.20 -	11.30 -	11.60	12.10	12.60	11
	12	13.20 +	13.10 +	12.80	12.40	11.98	11.60	11.38	11.20 -	11.30 -	11.60	12.10	12.60	12
	13	13.20 +	13.03	12.73	12.40	11.90	11.60	11.30 -	11.20 -	11.30 -	11.63	12.10	12.60	13
	14	13.20 +	13.00	12.70	12.40	11.90	11.60	11.30 -	11.20 -	11.30 -	11.70	12.10	12.60	14
	15	13.20 +	13.00	12.70	12.40	11.90	11.60	11.30 -	11.20 -	11.30 -	11.70	12.13	12.68	15
+ Maximum	16	13.20 +	13.00	12.70	12.38	11.90	11.60	11.30 -	11.20 -	11.38	11.70	12.20	12.70	16
	17	13.20 +	13.00	12.70	12.30	11.90	11.53	11.30 -	11.20 -	11.40	11.70	12.20	12.70	17
	18	13.20 +	13.00	12.70	12.30	11.90	11.58	11.30 -	11.20 -	11.40	11.70	12.20	12.70	18
	19	13.20 +	13.00	12.70	12.30	11.90	11.60	11.30 -	11.20 -	11.40	11.70	12.20	12.70	19
	20	13.20 +	13.00	12.70	12.30	11.88	11.60	11.30 -	11.23	11.40	11.70	12.20	12.70	20
- Minimum	21	13.20 +	13.00	12.70	12.30	11.80	11.58	11.30 -	11.23	11.40	11.78	12.23	12.78	21
	22	13.20 +	13.00	12.68	12.28	11.80	11.50	11.30 -	11.20 -	11.40	11.80	12.30	12.80	22
	23	13.20 +	13.00	12.60	12.20	11.80	11.50	11.30 -	11.20 -	11.40	11.80	12.30	12.80	23
	24	13.20 +	12.93	12.60	12.20	11.80	11.50	11.30 -	11.25	11.40	11.80	12.30	12.80	24
	25	13.20 +	12.90 -	12.60	12.20	11.80	11.50	11.30 -	11.20 -	11.40	11.80	12.30	12.80	25
Monatsmittel		13.18 +	13.02	12.72	12.35	11.90	11.58	11.34	11.23 -	11.36	11.69	12.15	12.66	°C
Maximum (Spitze) Datum		13.20 +	13.10	12.90	12.50	12.10	11.70	11.40	11.30 -	11.50	11.90	12.40	12.90	°C
Monatsamplitude		0.10 -	0.20	0.40	0.40	0.40	0.30	0.10 -	0.10 -	0.20	0.40	0.50 +	0.50 +	m
Jahr	Mittel	12.10			Max (Spitze) 13.20 (div)			Min (Spitze) 11.20 (div)			Jahresamplitude (Spitze) 2.00			



Periode	1996 - 2016											(21 Jahre)	
Monatsmittel	11.96	11.99 +	11.82	11.51	11.12	10.77	10.54	10.48 -	10.67	11.03	11.48	11.83	°C
Maximum (Spitze) Jahr	13.20 +	13.10	12.90	12.50	12.10	11.70	11.40	11.30 -	11.70	12.30	12.80	13.10	°C
Minimum (Spitze) Jahr	11.30 +	11.30 +	11.10	10.80	10.30	10.00	9.90 -	9.90 -	10.00	10.30	10.70	11.10	°C
Monatsamplitude (Max) Jahr	0.27	0.50	0.60 +	0.43	0.50	0.50	0.30	0.20 -	0.50	0.60 +	0.60 +	0.60	m
Periode	Mittel	11.26			Max (Spitze) 13.20 (2.1.2016)			Min (Spitze) 9.90 (16.7.1997/1.8.1997)			Periodenamplitude (Spitze) 3.30		

