

Wassertemperatur

Limnigraph Schachenwald - Erlinsbach

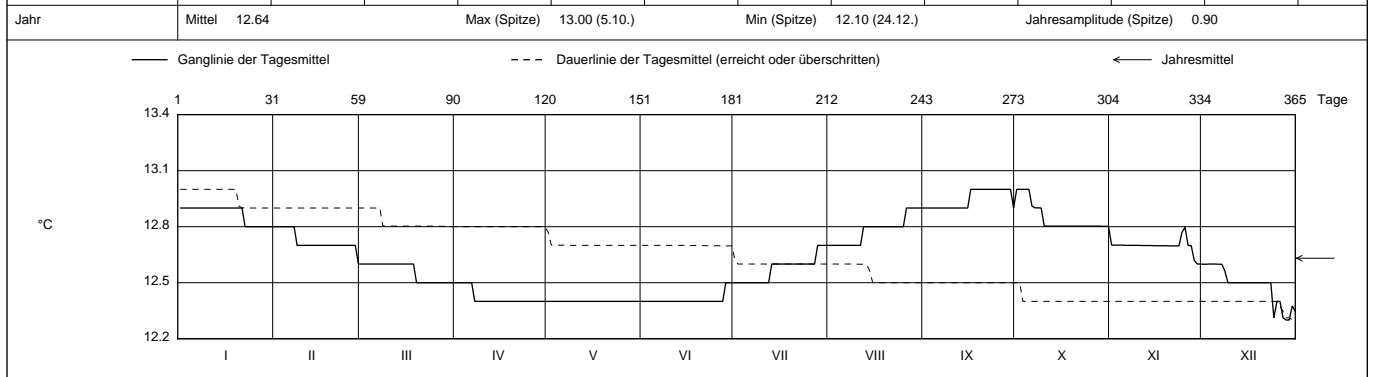
SO 644/249/001

Koordinaten 2 644 180 / 1 249 252

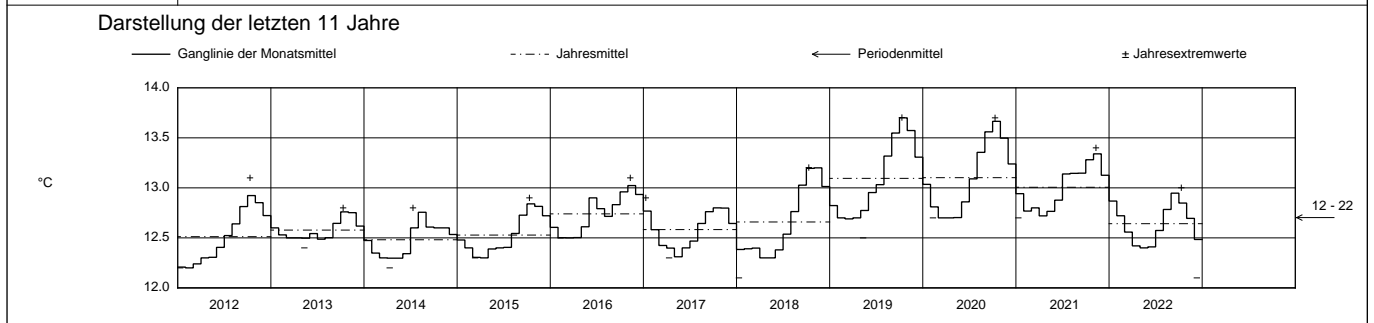
OK Terrain 370.0 müM

Abstichpunkt 370.799 müM

2022		Jan	Feb	Mar	Apr	Mai	Jun	Jul	Aug	Sep	Okt	Nov	Dez	
Tagesmittel	1	12.90 +	12.80 +	12.60 +	12.50 +	12.40 +	12.40 -	12.50 -	12.70 -	12.90 -	13.00 +	12.70	12.60	1
	2	12.90 +	12.80 +	12.60 +	12.50 +	12.40 +	12.40 -	12.50 -	12.70 -	12.90 -	13.00 +	12.70	12.60	2
	3	12.90 +	12.80 +	12.60 +	12.50 +	12.40 +	12.40 -	12.50 -	12.70 -	12.90 -	13.00 +	12.70	12.60 +	3
	4	12.90 +	12.80 +	12.60 +	12.50 +	12.40 +	12.40 -	12.50 -	12.70 -	12.90 -	13.00 +	12.70	12.60 +	4
	5	12.90 +	12.80 +	12.60 +	12.50 +	12.40 +	12.40 -	12.50 -	12.70 -	12.90 -	13.00 +	12.70	12.60 +	5
	6	12.90 +	12.80 +	12.60 +	12.50 +	12.40 +	12.40 -	12.50 -	12.70 -	12.90 -	12.91	12.70	12.60	6
	7	12.90 +	12.80 +	12.60 +	12.40 -	12.40 +	12.40 -	12.50 -	12.70 -	12.90 -	12.90	12.70	12.60	7
	8	12.90 +	12.70	12.60 +	12.40 -	12.40 +	12.40 -	12.50 -	12.70 -	12.90 -	12.90	12.70	12.56	8
	9	12.90 +	12.70	12.60 +	12.40 -	12.40 +	12.40 -	12.50 -	12.70 -	12.90 -	12.90	12.70	12.50	9
	10	12.90 +	12.70	12.60 +	12.40 -	12.40 +	12.40 -	12.50 -	12.70 -	12.90 -	12.80	12.70	12.50	10
°C	11	12.90 +	12.70	12.60 +	12.40 -	12.40 +	12.40 -	12.50 -	12.70 -	12.90 -	12.80	12.70	12.50	11
	12	12.90 +	12.70	12.60 +	12.40 -	12.40 +	12.40 -	12.50 -	12.80	12.90 -	12.80	12.70	12.50	12
	13	12.90 +	12.70	12.60 +	12.40 -	12.40 +	12.40 -	12.60	12.80	12.90 -	12.80	12.70	12.50	13
	14	12.90 +	12.70	12.60 +	12.40 -	12.40 +	12.40 -	12.60	12.80	12.90 -	12.80	12.70	12.50	14
	15	12.90 +	12.70	12.60 +	12.40 -	12.40 +	12.40 -	12.60	12.80	12.90 -	12.80	12.70	12.50	15
	16	12.90 +	12.70	12.60 +	12.40 -	12.40 +	12.40 -	12.60	12.80	13.00 +	12.80	12.70	12.50	16
	17	12.90 +	12.70	12.60 +	12.40 -	12.40 +	12.40 -	12.60	12.80	13.00 +	12.80	12.70	12.50	17
	18	12.90 +	12.70	12.60 +	12.40 -	12.40 +	12.40 -	12.60	12.80	13.00 +	12.80	12.70	12.50	18
	19	12.90 +	12.70	12.50 -	12.40 -	12.40 +	12.40 -	12.60	12.80	13.00 +	12.80	12.70	12.50	19
	20	12.90 +	12.70	12.50 -	12.40 -	12.40 +	12.40 -	12.60	12.80	13.00 +	12.80	12.70	12.50	20
+ Maximum	21	12.90 +	12.70	12.50 -	12.40 -	12.40 +	12.40 -	12.60	12.80	13.00 +	12.80	12.70	12.50	21
	22	12.80 -	12.70	12.50 -	12.40 -	12.40 +	12.40 -	12.60	12.80	13.00 +	12.80	12.70	12.50	22
	23	12.80 -	12.70	12.50 -	12.40 -	12.40 +	12.40 -	12.60	12.80	13.00 +	12.80	12.70	12.50	23
	24	12.80 -	12.70	12.50 -	12.40 -	12.40 +	12.40 -	12.60	12.80	13.00 +	12.80	12.77	12.31	24
	25	12.80 -	12.70	12.50 -	12.40 -	12.40 +	12.40 -	12.60	12.80	13.00 +	12.80	12.80	12.40	25
- Minimum	26	12.80 -	12.70	12.50 -	12.40 -	12.40 +	12.40 -	12.60	12.90 +	13.00 +	12.80	12.70	12.40	26
	27	12.80 -	12.70	12.50 -	12.40 -	12.40 +	12.40 -	12.60	12.90 +	13.00 +	12.80	12.70	12.31	27
	28	12.80 -	12.60 -	12.50 -	12.40 -	12.40 +	12.50 +	12.70 +	12.90 +	13.00 +	12.80	12.62	12.30 -	28
	29	12.80 -	12.60 -	12.50 -	12.40 -	12.40 +	12.50 +	12.70 +	12.90 +	13.00 +	12.80 -	12.60 -	12.30 -	29
	30	12.80 -	12.60 -	12.50 -	12.40 -	12.40 +	12.50 +	12.70 +	12.90 +	12.90 -	12.80 -	12.60 -	12.38	30
	31	12.80 -	12.60 -	12.50 -	12.40 -	12.40 +	12.40 +	12.70 +	12.90 +	12.80 -	12.80 -	12.60 -	12.35	31
Monatsmittel	12.87	12.72	12.56	12.42	12.40 -	12.41	12.57	12.78	12.95 +	12.85	12.70	12.48	°C	
Maximum (Spitze) Datum	12.90 div	12.80 div	12.60 div	12.50 div	12.40 - div	12.50 div	12.70 div	12.90 div	13.00 div	13.00 + 5.	12.80 24. / 25.	12.60 div	°C	
Monatsamplitude	0.10	0.20	0.10	0.10	0.00 -	0.10	0.20	0.20	0.10	0.20	0.20	0.50 +	m	
Jahr	Mittel 12.64	Max (Spitze) 13.00 (5.10.)				Min (Spitze) 12.10 (24.12.)				Jahresamplitude (Spitze) 0.90				



Periode	2012 - 2022												(11 Jahre)
Monatsmittel	12.65	12.54	12.49	12.47 -	12.49	12.59	12.70	12.83	12.97	13.05 +	13.01	12.85	°C
Maximum (Spitze) Jahr	13.20 2020	12.90 2020	12.80 - 2021	12.80 - 2021	12.90 2021	13.00 2021	13.20 2021	13.50 2020	13.60 2020	13.70 + 2019	13.70 2019	13.40 2020	°C
Minimum (Spitze) Jahr	12.10 - 2018	12.20 2012	12.20 2012	12.20 2014	12.20 2014	12.30 2018	12.40 2017	12.50 2015	12.60 + 2015	12.60 + 2014	12.60 + 2022	12.10 - 2022	°C
Monatsamplitude (Max) Jahr	0.40 2021	0.20 2022	0.10 - 2022	0.10 - 2022	0.40 2019	0.20 2021	0.40 2014	0.30 2020	0.20 2018	0.20 2022	0.20 2020	0.50 + 2022	m
Periode	Mittel 12.72	Max (Spitze) 13.70 (6.10.2019)				Min (Spitze) 12.10 (22.1.2018/24.12.20)				Periodenamplitude (Spitze) 1.60			



Wassertemperatur

Limnigraph Schachenwald - Erlinsbach

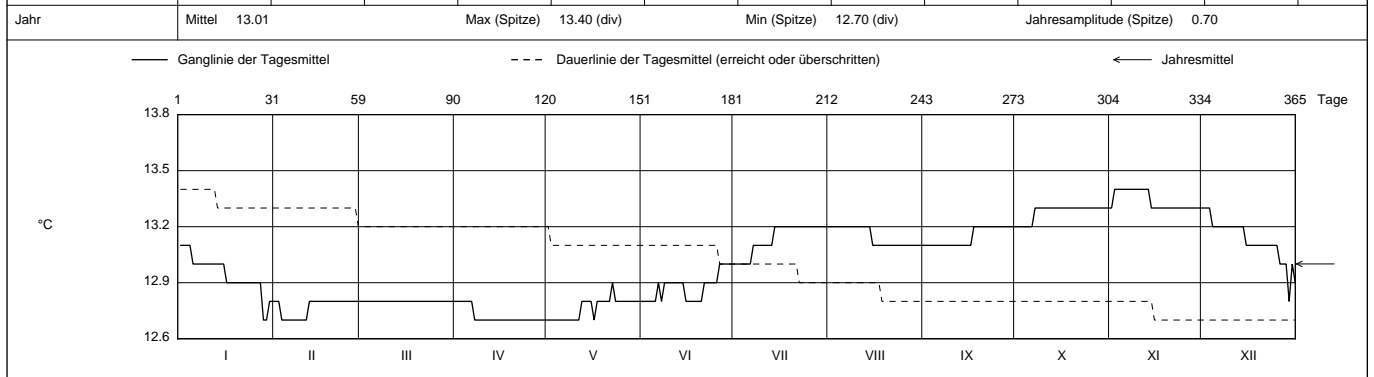
SO 644/249/001

Koordinaten 2 644 180 / 1 249 252

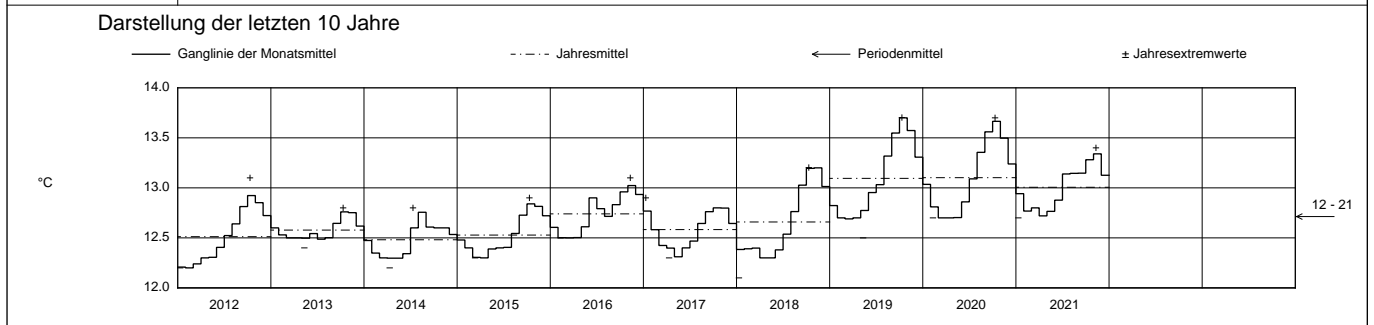
OK Terrain 370.0 müM

Abstichpunkt 370.799 müM

2021		Jan	Feb	März	April	Mai	Juni	Juli	Aug	Sept	Okt	Nov	Dez	
Tagesmittel	1	13.10 +	12.80 +	12.80 +	12.80 +	12.70 -	12.80 -	13.00 -	13.20 +	13.10 -	13.20 -	13.30 -	13.30 +	1
	2	13.10 +	12.80 +	12.80 +	12.80 +	12.70 -	12.80 -	13.00 -	13.20 +	13.10 -	13.20 -	13.40 +	13.30 +	2
	3	13.10 +	12.70 -	12.80 +	12.80 +	12.70 -	12.80 -	13.00 -	13.20 +	13.10 -	13.20 -	13.40 +	13.30 +	3
	4	13.10 +	12.70 -	12.80 +	12.80 +	12.70 -	12.80 -	13.00 -	13.20 +	13.10 -	13.20 -	13.40 +	13.20 +	4
	5	13.00	12.70 -	12.80 +	12.80 +	12.70 -	12.80 -	13.00 -	13.20 +	13.10 -	13.20 -	13.40 +	13.20 +	5
Tagesmittel	6	13.00	12.70 -	12.80 +	12.80 +	12.70 -	12.90	13.00 -	13.20 +	13.10 -	13.20 -	13.40 +	13.20	6
	7	13.00	12.70 -	12.80 +	12.70 -	12.70 -	12.80 -	13.10	13.20 +	13.10 -	13.30 +	13.40 +	13.20	7
	8	13.00	12.70 -	12.80 +	12.70 -	12.70 -	12.90	13.10	13.20 +	13.10 -	13.30 +	13.40 +	13.20	8
	9	13.00	12.70 -	12.80 +	12.70 -	12.70 -	12.90	13.10	13.20 +	13.10 -	13.30 +	13.40 +	13.20	9
	10	13.00	12.70 -	12.80 +	12.70 -	12.70 -	12.90	13.10	13.20 +	13.10 -	13.30 +	13.40 +	13.20	10
°C	11	13.00	12.70 -	12.80 +	12.70 -	12.70 -	12.90	13.10	13.20 +	13.10 -	13.30 +	13.40 +	13.20	11
	12	13.00	12.80 +	12.80 +	12.70 -	12.80	12.90	13.10	13.20 +	13.10 -	13.30 +	13.40 +	13.20	12
	13	13.00	12.80 +	12.80 +	12.70 -	12.80	12.90	13.10	13.20 +	13.10 -	13.30 +	13.40 +	13.20	13
	14	13.00	12.80 +	12.80 +	12.70 -	12.80	12.90	13.20 +	13.20 +	13.10 -	13.30 +	13.30 -	13.20	14
	15	13.00	12.80 +	12.80 +	12.70 -	12.80	12.80	13.20 +	13.10 -	13.10 -	13.30 +	13.30 -	13.10	15
+ Maximum	16	12.90	12.80 +	12.80 +	12.70 -	12.70 -	12.80 -	13.20 +	13.10 -	13.10 -	13.30 +	13.30 -	13.10	16
	17	12.90	12.80 +	12.80 +	12.70 -	12.80	12.80 -	13.20 +	13.10 -	13.20 +	13.30 +	13.30 -	13.10	17
	18	12.90	12.80 +	12.80 +	12.70 -	12.80	12.80 -	13.20 +	13.10 -	13.20 +	13.30 +	13.30 -	13.10	18
	19	12.90	12.80 +	12.80 +	12.70 -	12.80	12.80 -	13.20 +	13.10 -	13.20 +	13.30 +	13.30 -	13.10	19
	20	12.90	12.80 +	12.80 +	12.70 -	12.80	12.80 -	13.20 +	13.10 -	13.20 +	13.30 +	13.30 -	13.10	20
- Minimum	21	12.90	12.80 +	12.80 +	12.70 -	12.80	12.90	13.20 +	13.10 -	13.20 +	13.30 +	13.30 -	13.10	21
	22	12.90	12.80 +	12.80 +	12.70 -	12.90 +	12.90	13.20 +	13.10 -	13.20 +	13.30 +	13.30 -	13.10	22
	23	12.90	12.80 +	12.80 +	12.70 -	12.80	12.90	13.20 +	13.10 -	13.20 +	13.30 +	13.30 -	13.10	23
	24	12.90	12.80 +	12.80 +	12.70 -	12.80	12.90	13.20 +	13.10 -	13.20 +	13.30 +	13.30 -	13.10	24
	25	12.90	12.80 +	12.80 +	12.70 -	12.80	12.90	13.20 +	13.10 -	13.20 +	13.30 +	13.30 -	13.10	25
Monatsmittel		12.94	12.77	12.80	12.72 -	12.77	12.88	13.14	13.15	13.15	13.28	13.34 +	13.13	°C
Maximum (Spitze)		13.10	12.80 -	12.80 -	12.80 -	12.90	13.00	13.20	13.20	13.20	13.30	13.40 +	13.30	°C
Datum		div	div	div	div	22.	div	div	div	div	div	div	div	
Monatsamplitude		0.40	0.10	0.00 -	0.10	0.20	0.20	0.20	0.10	0.10	0.10	0.10	0.50 +	m
Jahr		Mittel 13.01	Max (Spitze) 13.40 (div)				Min (Spitze) 12.70 (div)			Jahresamplitude (Spitze) 0.70				



Periode	2012 - 2021 (10 Jahre)												
Monatsmittel	12.63	12.52	12.49	12.47 -	12.50	12.61	12.71	12.84	12.97	13.07 +	13.05	12.89	°C
Maximum (Spitze)	13.20	12.90	12.80 -	12.80 -	12.90	13.00	13.20	13.50	13.60	13.70 +	13.70	13.40	°C
Jahr	2020	2020	2021 -	2021 -	2021	2021	2021	2020	2020	2019 +	2019	2020	
Minimum (Spitze)	12.10 -	12.20	12.20	12.20	12.20	12.30	12.40	12.50	12.60 +	12.60 +	12.60 +	12.50	°C
Jahr	2018	2012	2012	2014	2014	2018	2017	2015	2015	2014 +	2014	2014	
Monatsamplitude (Max)	0.40	0.20	0.10 -	0.10 -	0.40	0.20	0.40	0.30	0.20	0.20	0.20	0.50 +	m
Jahr	2021	2020	2019	2021	2019	2021	2014	2020	2018	2012	2020	2021	
Periode	Mittel 12.73	Max (Spitze) 13.70 (6.10.2019)				Min (Spitze) 12.10 (22.1.2018)			Periodenamplitude (Spitze) 1.60				



Wassertemperatur

Limnigraph Schachenwald - Erlinsbach

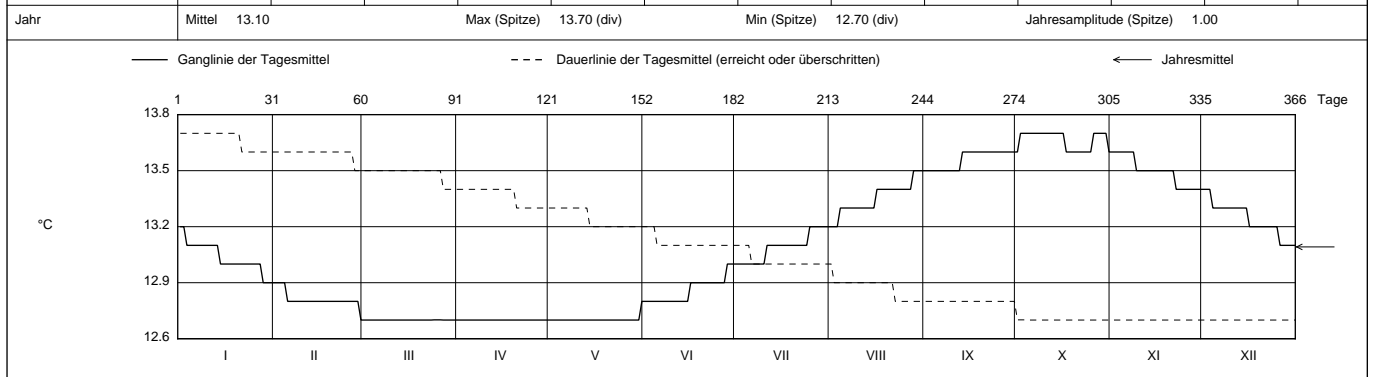
SO 644/249/001

Koordinaten 2 644 180 / 1 249 252

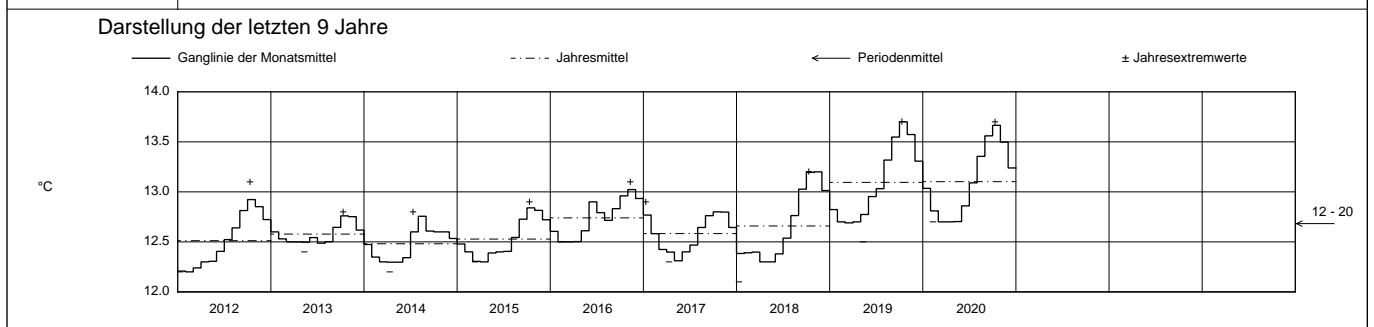
OK Terrain 370.0 müM

Abstichpunkt 370.799 müM

2020		Jan	Feb	März	April	Mai	Juni	Juli	Aug	Sept	Okt	Nov	Dez	
Tagesmittel	1	13.20 +	12.90 +	12.70 -	12.70 +	12.70 -	12.80 -	13.00 -	13.20 -	13.50 -	13.60 -	13.60 +	13.40 +	1
	2	13.20 +	12.90 +	12.70 -	12.70 +	12.70 -	12.80 -	13.00 -	13.20 -	13.50 -	13.70 +	13.60 +	13.40 +	2
	3	13.10	12.90 +	12.70 -	12.70 +	12.70 -	12.80 -	13.00 -	13.20 -	13.50 -	13.70 +	13.60 +	13.40 +	3
	4	13.10	12.90 +	12.70 -	12.70 +	12.70 -	12.80 -	13.00 -	13.30	13.50 -	13.70 +	13.60 +	13.30	4
	5	13.10	12.80	12.70 -	12.70 +	12.70 -	12.80 -	13.00 -	13.30	13.50 -	13.70 +	13.60 +	13.30	5
Tagesmittel	6	13.10	12.80	12.70 -	12.70 +	12.70 -	12.80 -	13.00 -	13.30	13.50 -	13.70 +	13.60 +	13.30	6
	7	13.10	12.80	12.70 -	12.70 +	12.70 -	12.80 -	13.00 -	13.30	13.50 -	13.70 +	13.60 +	13.30	7
	8	13.10	12.80	12.70 -	12.70 +	12.70 -	12.80 -	13.00 -	13.30	13.50 -	13.70 +	13.60 +	13.30	8
	9	13.10	12.80	12.70 -	12.70 +	12.70 -	12.80 -	13.00 -	13.30	13.50 -	13.70 +	13.50	13.30	9
	10	13.10	12.80	12.70 -	12.70 +	12.70 -	12.80 -	13.00 -	13.30	13.50 -	13.70 +	13.50	13.30	10
°C	11	13.10	12.80	12.70 -	12.70 +	12.70 -	12.80 -	13.10	13.30	13.50 -	13.70 +	13.50	13.30	11
	12	13.10	12.80	12.70 -	12.70 +	12.70 -	12.80 -	13.10	13.30	13.50 -	13.70 +	13.50	13.30	12
	13	13.10	12.80	12.70 -	12.70 +	12.70 -	12.80 -	13.10	13.30	13.60 +	13.70 +	13.50	13.30	13
	14	13.00	12.80	12.70 -	12.70 +	12.70 -	12.80 -	13.10	13.30	13.60 +	13.70 +	13.50	13.30	14
	15	13.00	12.80	12.70 -	12.70 +	12.70 -	12.80 -	13.10	13.30	13.60 +	13.70 +	13.50	13.30	15
+ Maximum	16	13.00	12.80	12.70 -	12.70 +	12.70 -	12.90	13.10	13.40	13.60 +	13.70 +	13.50	13.20	16
	17	13.00	12.80	12.70 -	12.70 +	12.70 -	12.90	13.10	13.40	13.60 +	13.60 -	13.50	13.20	17
	18	13.00	12.80	12.70 -	12.70 +	12.70 -	12.90	13.10	13.40	13.60 +	13.60 -	13.50	13.20	18
	19	13.00	12.80	12.70 -	12.70 +	12.70 -	12.90	13.10	13.40	13.60 +	13.60 -	13.50	13.20	19
	20	13.00	12.80	12.70 -	12.70 +	12.70 -	12.90	13.10	13.40	13.60 +	13.60 -	13.50	13.20	20
- Minimum	21	13.00	12.80	12.70 -	12.70 +	12.70 -	12.90	13.10	13.40	13.60 +	13.60 -	13.50	13.20	21
	22	13.00	12.80	12.70 -	12.70 +	12.70 -	12.90	13.10	13.40	13.60 +	13.60 -	13.40 -	13.20	22
	23	13.00	12.80	12.70 -	12.70 +	12.70 -	12.90	13.10	13.40	13.60 +	13.60 -	13.40 -	13.20	23
	24	13.00	12.80	12.70 +	12.70 +	12.70 -	12.90	13.10	13.40	13.60 +	13.60 -	13.40 -	13.20	24
	25	13.00	12.80	12.70 +	12.70 +	12.70 -	12.90	13.20 +	13.40	13.60 +	13.60 -	13.40 -	13.20	25
Monatsmittel		13.04	12.81	12.70 -	12.70 -	12.70	12.86	13.09	13.36	13.56	13.67 +	13.50	13.24	°C
Maximum (Spitze)		13.20	12.90	12.70	12.70 -	12.80	13.00	13.20	13.50	13.60	13.70 +	13.60	13.40	°C
Datum		1. / 2.	div	div	div	31.	div	div	div	div	div	div	div	
Monatsamplitude		0.30 +	0.20	0.00	0.00 -	0.10	0.20	0.20	0.30 +	0.10	0.10	0.20	0.30 +	m
Jahr	Mittel	13.10			Max (Spitze)	13.70 (div)			Min (Spitze)	12.70 (div)			Jahresamplitude (Spitze)	1.00



Periode	2012 - 2020 (9 Jahre)													
Monatsmittel	12.60	12.50	12.45	12.44 -	12.47	12.58	12.66	12.80	12.95	13.05 +	13.01	12.86	°C	
Maximum (Spitze)	13.20	12.90	12.70	12.70 -	12.90	13.00	13.20	13.50	13.60	13.70 +	13.70	13.40	°C	
Jahr	2020	2020	2020	2020	2019	2020	2020	2020	2020	2019 +	2019	2020		
Minimum (Spitze)	12.10 -	12.20	12.20	12.20	12.20	12.30	12.40	12.50	12.60 +	12.60 +	12.60 +	12.50	°C	
Jahr	2018	2012	2012	2014	2014	2018	2017	2015	2015	2014	2014	2014		
Monatsamplitude (Max)	0.40 +	0.20	0.10 -	0.10 -	0.40 +	0.20	0.40 +	0.30	0.20	0.20	0.20	0.40 +	m	
Jahr	2018	2020	2019	2017	2019	2020	2014	2020	2018	2012	2020	2018		
Periode	Mittel	12.70			Max (Spitze)	13.70 (6.10.2019)			Min (Spitze)	12.10 (22.1.2018)			Periodenamplitude (Spitze)	1.60



Wassertemperatur

Limnigraph Schachenwald - Erlinsbach

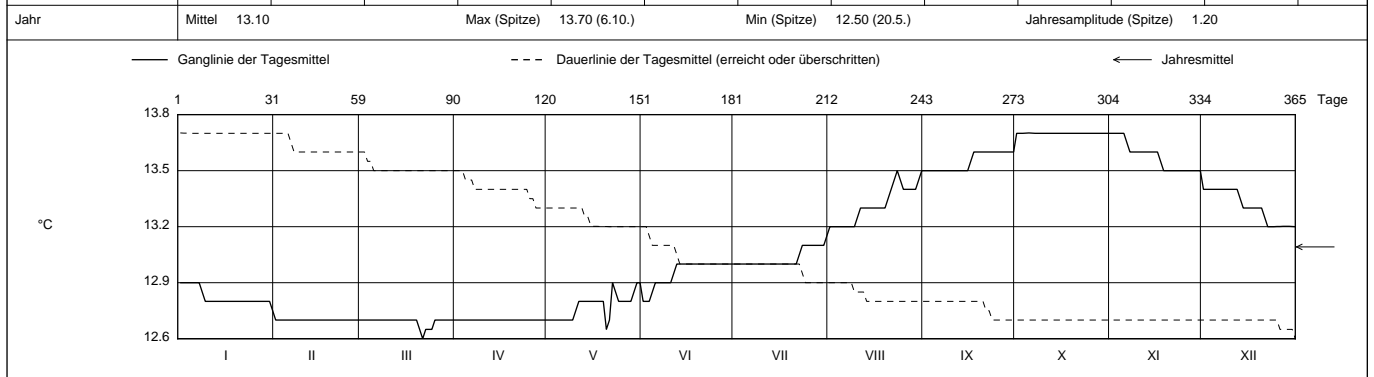
SO 644/249/001

Koordinaten 2 644 180 / 1 249 252

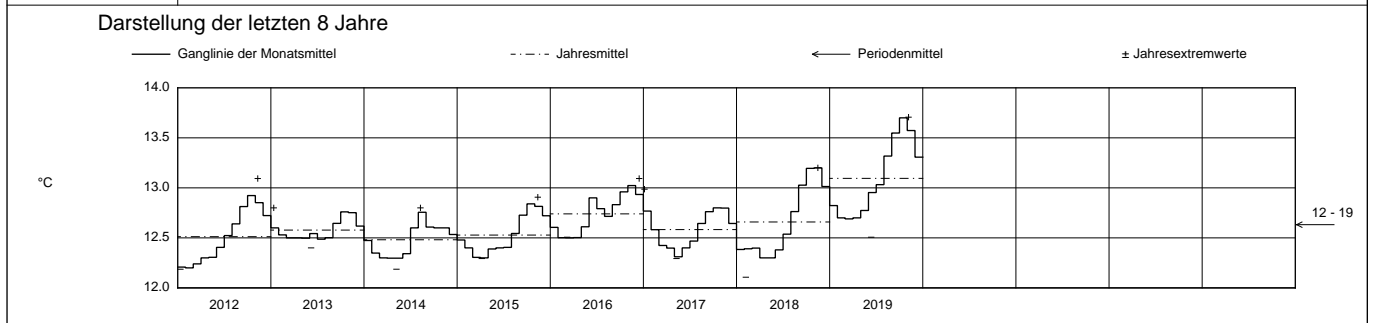
OK Terrain 370.0 müM

Abstichpunkt 370.799 müM

2019		Jan	Feb	März	April	Mai	Juni	Juli	Aug	Sept	Okt	Nov	Dez		
Tagesmittel	1	12.90 +	12.70 +	12.70 +	12.70 +	12.70	12.80 -	13.00 -	13.20 -	13.50 -	13.70 -	13.70 +	13.40 +	1	
	2	12.90 +	12.70 +	12.70 +	12.70 +	12.70	12.80 -	13.00 -	13.20 -	13.50 -	13.70 -	13.70 +	13.40 +	2	
	3	12.90 +	12.70 +	12.70 +	12.70 +	12.70	12.80 -	13.00 -	13.20 -	13.50 -	13.70 -	13.70 +	13.40 +	3	
	4	12.90 +	12.70 +	12.70 +	12.70 +	12.70	12.85	13.00 -	13.20 -	13.50 -	13.70 -	13.70 +	13.40 +	4	
	5	12.90 +	12.70 +	12.70 +	12.70 +	12.70	12.90	13.00 -	13.20 -	13.50 -	13.70 +	13.70 +	13.40 +	5	
	Tagesmittel	6	12.90 +	12.70 +	12.70 +	12.70 +	12.70	12.90	13.00 -	13.20 -	13.50 -	13.70	13.65	13.40 +	6
		7	12.90 +	12.70 +	12.70 +	12.70 +	12.70	12.90	13.00 -	13.20 -	13.50 -	13.70 -	13.60	13.40 +	7
		8	12.85	12.70 +	12.70 +	12.70 +	12.70	12.90	13.00 -	13.20 -	13.50 -	13.70 -	13.60	13.40 +	8
		9	12.80	12.70 +	12.70 +	12.70 +	12.70	12.90	13.00 -	13.20 -	13.50 -	13.70 -	13.60	13.40 +	9
		10	12.80	12.70 +	12.70 +	12.70 +	12.75	12.90	13.00 -	13.25	13.50 -	13.70 -	13.60	13.40 +	10
	°C	11	12.80	12.70 +	12.70 +	12.70 +	12.80	12.95	13.00 -	13.30	13.50 -	13.70 -	13.60	13.40 +	11
		12	12.80	12.70 +	12.70 +	12.70 +	12.80	13.00 +	13.00 -	13.30	13.50 -	13.70 -	13.60	13.40 +	12
		13	12.80	12.70 +	12.70 +	12.70 +	12.80	13.00 +	13.00 -	13.30	13.50 -	13.70 -	13.60	13.35	13
		14	12.80	12.70 +	12.70 +	12.70 +	12.80	13.00 +	13.00 -	13.30	13.50 -	13.70 -	13.60	13.30	14
		15	12.80	12.70 +	12.70 +	12.70 +	12.80	13.00 +	13.00 -	13.30	13.50 -	13.70 -	13.60	13.30	15
		16	12.80	12.70 +	12.70 +	12.70 +	12.80	13.00 +	13.00 -	13.30	13.55	13.70 -	13.60	13.30	16
		17	12.80	12.70 +	12.70 +	12.70 +	12.80	13.00 +	13.00 -	13.30	13.60 +	13.70 -	13.55	13.30	17
		18	12.80	12.70 +	12.70 +	12.70 +	12.80	13.00 +	13.00 -	13.30	13.60 +	13.70 -	13.50 -	13.30	18
		19	12.80	12.70 +	12.70 +	12.70 +	12.80	13.00 +	13.00 -	13.30	13.60 +	13.70 -	13.50 -	13.30	19
		20	12.80	12.70 +	12.65	12.70 +	12.65 -	13.00 +	13.00 -	13.35	13.60 +	13.70 -	13.50 -	13.30	20
	+ Maximum	21	12.80	12.70 +	12.60 -	12.70 +	12.70	13.00 +	13.00 -	13.40	13.60 +	13.70 -	13.50 -	13.25	21
		22	12.80	12.70 +	12.65	12.70 +	12.90 +	13.00 +	13.05	13.45	13.60 +	13.70 -	13.50 -	13.20 -	22
		23	12.80	12.70 +	12.65	12.70 +	12.85	13.00 +	13.10	13.50 +	13.60 +	13.70 -	13.50 -	13.20 -	23
		24	12.80	12.70 +	12.65	12.70 +	12.80	13.00 +	13.10	13.45	13.60 +	13.70 -	13.50 -	13.20 -	24
		25	12.80	12.70 +	12.70 +	12.70 +	12.80	13.00 +	13.10	13.40	13.60 +	13.70 -	13.50 -	13.20	25
	- Minimum	26	12.80	12.70 +	12.70 +	12.70 +	12.80	13.00 +	13.10	13.40	13.60 +	13.70 -	13.50 -	13.20	26
		27	12.80	12.70 +	12.70 +	12.70 +	12.80	13.00 +	13.10	13.40	13.60 +	13.70 -	13.50 -	13.20	27
		28	12.80	12.70 +	12.70 +	12.70 +	12.80	13.00 +	13.10	13.40	13.60 +	13.70 -	13.50 -	13.20	28
		29	12.80	12.70 +	12.70 +	12.70 +	12.85	13.00 +	13.10	13.40	13.60 +	13.70 -	13.50 -	13.20	29
		30	12.80	12.70 +	12.70 +	12.70 +	12.90 +	13.00 +	13.10	13.45	13.60 +	13.70 -	13.50 -	13.20	30
		31	12.75 -		12.70 +		12.90 +		13.15 +	13.50 +		13.70 -		13.20 -	31
Monatsmittel		12.82	12.70	12.69 -	12.70	12.77	12.95	13.03	13.32	13.55	13.70 +	13.57	13.31	°C	
Maximum (Spitze)		12.90	12.70 -	12.70 -	12.70 -	12.90	13.00	13.20	13.50	13.60	13.70 +	13.70	13.40	°C	
Datum		div	div	div	div	div	div	31.	div	div	6.	div	div		
Monatsamplitude		0.20	0.00 -	0.10	0.00 -	0.40 +	0.20	0.20	0.30	0.10	0.00	0.20	0.20	m	
Jahr		Mittel 13.10	Max (Spitze) 13.70 (6.10.)				Min (Spitze) 12.50 (20.5.)			Jahresamplitude (Spitze) 1.20					



Periode	2012 - 2019 (8 Jahre)												
Monatsmittel	12.54	12.46	12.42	12.41 -	12.44	12.54	12.61	12.74	12.87	12.97 +	12.95	12.81	°C
Maximum (Spitze)	12.90	12.70 -	12.70 -	12.70 -	12.90	13.00	13.20	13.50	13.60	13.70 +	13.70	13.40	°C
Jahr	2019	2019	2019	2019	2019	2019	2019	2019	2019	2019	2019	2019	
Minimum (Spitze)	12.10 -	12.20	12.20	12.20	12.20	12.30	12.40	12.50	12.60 +	12.60 +	12.60 +	12.50	°C
Jahr	2018	2012	2012	2014	2014	2018	2017	2015	2015	2014	2014	2014	
Monatsamplitude (Max)	0.40 +	0.20	0.10 -	0.10 -	0.40 +	0.20	0.40 +	0.30	0.20	0.20	0.20	0.40 +	m
Jahr	2018	2017	2019	2017	2019	2019	2014	2019	2018	2012	2019	2018	
Periode	Mittel 12.65	Max (Spitze) 13.70 (6.10.2019)				Min (Spitze) 12.10 (22.1.2018)			Periodenamplitude (Spitze) 1.60				



Wassertemperatur

Limnigraph Schachenwald - Erlinsbach

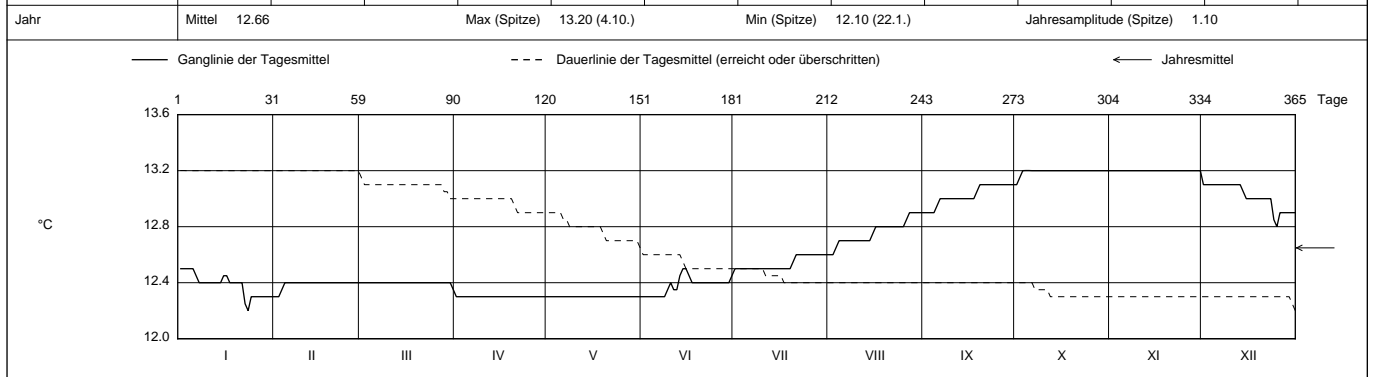
SO 644/249/001

Koordinaten 2 644 180 / 1 249 252

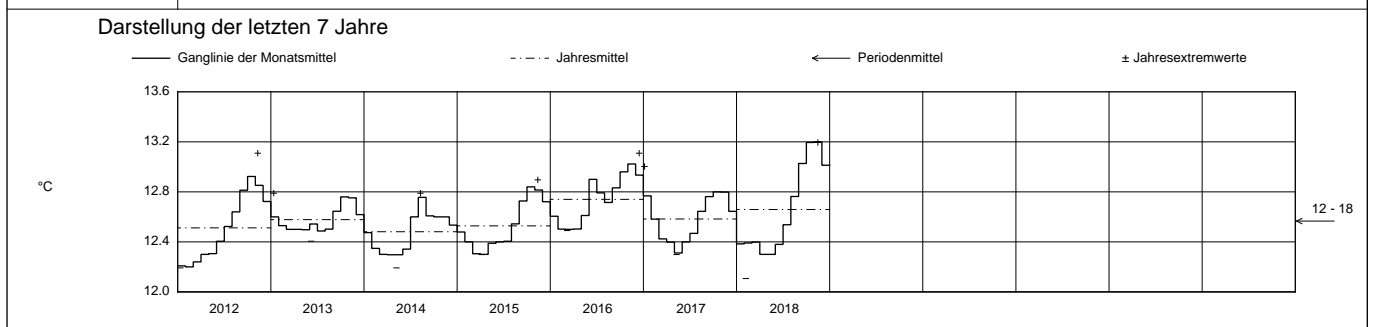
OK Terrain 370.0 müM

Abstichpunkt 370.799 müM

2018		Jan	Feb	März	April	Mai	Juni	Juli	Aug	Sept	Okt	Nov	Dez	
Tagesmittel	1	12.50 +	12.30 -	12.40 +	12.30 +	12.30 +	12.30 -	12.50 -	12.60 -	12.90 -	13.10 -	13.20 +	13.10 +	1
	2	12.50 +	12.30 -	12.40 +	12.30 +	12.30 +	12.30 -	12.50 -	12.60 -	12.90 -	13.15	13.20 +	13.10 +	2
	3	12.50 +	12.35	12.40 +	12.30 +	12.30 +	12.30 -	12.50 -	12.65	12.90 -	13.20	13.20 +	13.10 +	3
	4	12.50 +	12.40 +	12.40 +	12.30 +	12.30 +	12.30 -	12.50 -	12.70	12.90 -	13.20 +	13.20 +	13.10 +	4
	5	12.50 +	12.40 +	12.40 +	12.30 +	12.30 +	12.30 -	12.50 -	12.70	12.95	13.20 +	13.20 +	13.10 +	5
	6	12.45	12.40 +	12.40 +	12.30 +	12.30 +	12.30 -	12.50 -	12.70	13.00	13.20	13.20 +	13.10 +	6
	7	12.40	12.40 +	12.40 +	12.30 +	12.30 +	12.30 -	12.50 -	12.70	13.00	13.20	13.20 +	13.10 +	7
	8	12.40	12.40 +	12.40 +	12.30 +	12.30 +	12.30 -	12.50 -	12.70	13.00	13.20	13.20 +	13.10 +	8
	9	12.40	12.40 +	12.40 +	12.30 +	12.30 +	12.35	12.50 -	12.70	13.00	13.20	13.20 +	13.10 +	9
	10	12.40	12.40 +	12.40 +	12.30 +	12.30 +	12.40	12.50 -	12.70	13.00	13.20	13.20 +	13.10 +	10
°C	11	12.40	12.40 +	12.40 +	12.30 +	12.30 +	12.35	12.50 -	12.70	13.00	13.20	13.20 +	13.10 +	11
	12	12.40	12.40 +	12.40 +	12.30 +	12.30 +	12.35	12.50 -	12.70	13.00	13.20	13.20 +	13.10 +	12
	13	12.40	12.40 +	12.40 +	12.30 +	12.30 +	12.45	12.50 -	12.70	13.00	13.20	13.20 +	13.10 +	13
	14	12.40	12.40 +	12.40 +	12.30 +	12.30 +	12.50 +	12.50 -	12.70	13.00	13.20	13.20 +	13.05	14
	15	12.45	12.40 +	12.40 +	12.30 +	12.30 +	12.50 +	12.50 -	12.75	13.00	13.20	13.20 +	13.00	15
	16	12.45	12.40 +	12.40 +	12.30 +	12.30 +	12.45	12.50 -	12.80	13.00	13.20	13.20 +	13.00	16
	17	12.40	12.40 +	12.40 +	12.30 +	12.30 +	12.40	12.50 -	12.80	13.00	13.20	13.20 +	13.00	17
	18	12.40	12.40 +	12.40 +	12.30 +	12.30 +	12.40	12.50 -	12.80	13.05	13.20	13.20 +	13.00	18
	19	12.40	12.40 +	12.40 +	12.30 +	12.30 +	12.40	12.50 -	12.80	13.10 +	13.20	13.20 +	13.00	19
	20	12.40	12.40 +	12.40 +	12.30 +	12.30 +	12.40	12.55	12.80	13.10 +	13.20	13.20 +	13.00	20
+ Maximum	21	12.40	12.40 +	12.40 +	12.30 +	12.30 +	12.40	12.60 +	12.80	13.10 +	13.20	13.20 +	13.00	21
	22	12.25	12.40 +	12.40 +	12.30 +	12.30 +	12.40	12.60 +	12.80	13.10 +	13.20	13.20 +	13.00	22
	23	12.20 -	12.40 +	12.40 +	12.30 +	12.30 +	12.40	12.60 +	12.80	13.10 +	13.20	13.20 +	13.00	23
	24	12.30	12.40 +	12.40 +	12.30 +	12.30 +	12.40	12.60 +	12.80	13.10 +	13.20	13.20 +	12.85	24
	25	12.30	12.40 +	12.40 +	12.30 +	12.30 +	12.40	12.60 +	12.80	13.10 +	13.20	13.20 +	12.80 -	25
- Minimum	26	12.30	12.40 +	12.40 +	12.30 +	12.30 +	12.40	12.60 +	12.85	13.10 +	13.20	13.20 +	12.90	26
	27	12.30	12.40 +	12.40 +	12.30 +	12.30 +	12.40	12.60 +	12.90 +	13.10 +	13.20	13.20 +	12.90	27
	28	12.30	12.40 +	12.40 +	12.30 +	12.30 +	12.40	12.60 +	12.90 +	13.10 +	13.20	13.20 +	12.90	28
	29	12.30	12.40 +	12.40 +	12.30 +	12.30 +	12.40	12.60 +	12.90 +	13.10 +	13.20	13.20 +	12.90	29
	30	12.30	12.40 +	12.40 +	12.30 +	12.30 +	12.45	12.60 +	12.90 +	13.10 +	13.20	13.20 +	12.90	30
	31	12.30	12.40 +	12.35 -	12.30 +	12.30 +	12.30 +	12.60 +	12.90 +	13.20	13.20	13.20 +	12.90	31
Monatsmittel	12.38	12.39	12.40	12.30 -	12.30 -	12.38	12.54	12.76	13.03	13.20	13.20 +	13.01	°C	
Maximum (Spitze) Datum	12.50 div	12.40 div	12.40 div	12.30 - div	12.30 - div	12.50 div	12.60 div	12.90 div	13.10 div	13.20 + 4.	13.20 div	13.10 div	13.10 div	°C
Monatsamplitude	0.40 +	0.10	0.10	0.00 -	0.00 -	0.20	0.10	0.30	0.20	0.10	0.00 -	0.40 +	m	
Jahr	Mittel 12.66	Max (Spitze) 13.20 (4.10.)				Min (Spitze) 12.10 (22.1.)			Jahresamplitude (Spitze) 1.10					



Periode	2012 - 2018 (7 Jahre)												
Monatsmittel	12.50	12.42	12.38	12.37 -	12.39	12.48	12.54	12.65	12.77	12.87 +	12.86	12.74	°C
Maximum (Spitze) Jahr	12.90 2017	12.70 2017	12.50 - 2017	12.60 2016	12.80 2016	13.00 2016	13.00 2016	12.90 2018	13.10 2018	13.20 + 2018	13.20 2018	13.10 2018	°C
Minimum (Spitze) Jahr	12.10 - 2018	12.20 2012	12.20 2012	12.20 2014	12.20 2014	12.30 2018	12.40 2017	12.50 2015	12.60 + 2015	12.60 + 2014	12.60 + 2014	12.50 2014	°C
Monatsamplitude (Max) Jahr	0.40 + 2018	0.20 2017	0.10 - 2018	0.10 - 2017	0.30 2016	0.20 2018	0.40 + 2014	0.30 2018	0.20 2018	0.20 2012	0.10 - 2017	0.40 + 2018	m
Periode	Mittel 12.58	Max (Spitze) 13.20 (4.10.2018)				Min (Spitze) 12.10 (22.1.2018)			Periodenamplitude (Spitze) 1.10				



Wassertemperatur

Linnigraph Schachenwald - Erlinsbach

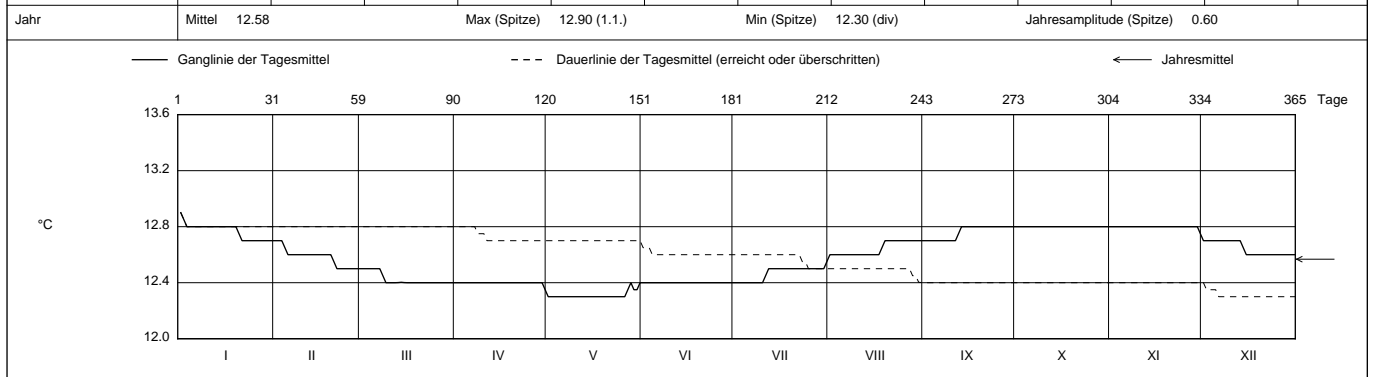
SO 644/249/001

Koordinaten 2 644 180 / 1 249 252

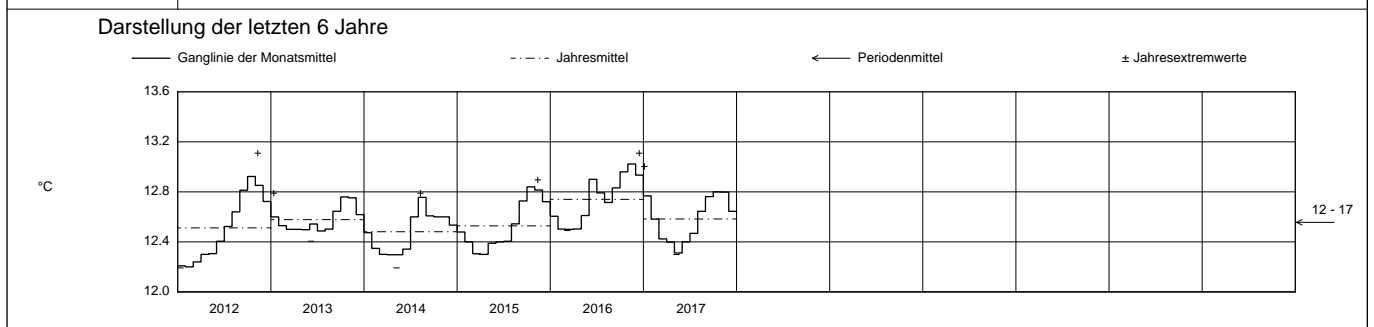
OK Terrain 370.0 müM

Abstichpunkt 370.799 müM

2017		Jan	Feb	März	April	Mai	Juni	Juli	Aug	Sept	Okt	Nov	Dez			
Tagesmittel	1	12.90 +	12.70 +	12.50 +	12.40 +	12.30 -	12.40 +	12.40 -	12.60 -	12.70 -	12.80 +	12.80 +	12.70 +	1		
	2	12.85	12.70 +	12.50 +	12.40 +	12.30 -	12.40 +	12.40 -	12.60 -	12.70 -	12.80 +	12.80 +	12.70 +	2		
	3	12.80	12.70 +	12.50 +	12.40 +	12.30 -	12.40 +	12.40 -	12.60 -	12.70 -	12.80 +	12.80 +	12.70 +	3		
	4	12.80	12.65	12.50 +	12.40 +	12.30 -	12.40 +	12.40 -	12.60 -	12.70 -	12.80 +	12.80 +	12.70 +	4		
	5	12.80	12.60	12.50 +	12.40 +	12.30 -	12.40 +	12.40 -	12.60 -	12.70 -	12.80 +	12.80 +	12.70 +	5		
	Tagesmittel	6	12.80	12.60	12.50 +	12.40 +	12.30 -	12.40 +	12.40 -	12.60 -	12.70 -	12.80 +	12.80 +	12.70 +	6	
		7	12.80	12.60	12.50 +	12.40 +	12.30 -	12.40 +	12.40 -	12.60 -	12.70 -	12.80 +	12.80 +	12.70 +	7	
		8	12.80	12.60	12.45	12.40 +	12.30 -	12.40 +	12.40 -	12.60 -	12.70 -	12.80 +	12.80 +	12.70 +	8	
		9	12.80	12.60	12.40 -	12.40 +	12.30 -	12.40 +	12.40 -	12.60 -	12.70 -	12.80 +	12.80 +	12.70 +	9	
		10	12.80	12.60	12.40 -	12.40 +	12.30 -	12.40 +	12.40 -	12.60 -	12.70 -	12.80 +	12.80 +	12.70 +	10	
		°C	11	12.80	12.60	12.40 -	12.40 +	12.30 -	12.40 +	12.45	12.60 -	12.70 -	12.80 +	12.80 +	12.70 +	11
			12	12.80	12.60	12.40 -	12.40 +	12.30 -	12.40 +	12.50	12.60 -	12.75	12.80 +	12.80 +	12.70 +	12
			13	12.80	12.60	12.40 -	12.40 +	12.30 -	12.40 +	12.50	12.60 -	12.80 +	12.80 +	12.80 +	12.70 +	13
			14	12.80	12.60	12.40 -	12.40 +	12.30 -	12.40 +	12.50	12.60 -	12.80 +	12.80 +	12.80 +	12.65	14
			15	12.80	12.60	12.40 -	12.40 +	12.30 -	12.40 +	12.50	12.60 -	12.80 +	12.80 +	12.80 +	12.60	15
	+ Maximum		16	12.80	12.60	12.40 -	12.40 +	12.30 -	12.40 +	12.50	12.60 -	12.80 +	12.80 +	12.80 +	12.60 -	16
			17	12.80	12.60	12.40 -	12.40 +	12.30 -	12.40 +	12.50	12.60 -	12.80 +	12.80 +	12.80 +	12.60 -	17
			18	12.80	12.60	12.40 -	12.40 +	12.30 -	12.40 +	12.50	12.65	12.80 +	12.80 +	12.80 +	12.60 -	18
			19	12.80	12.60	12.40 -	12.40 +	12.30 -	12.40 +	12.50	12.70 +	12.80 +	12.80 +	12.80 +	12.60 -	19
			20	12.75	12.55	12.40 -	12.40 +	12.30 -	12.40 +	12.50	12.70 +	12.80 +	12.80 +	12.80 +	12.60 -	20
		- Minimum	21	12.70 -	12.50 -	12.40 -	12.40 +	12.30 -	12.40 +	12.50	12.70 +	12.80 +	12.80 +	12.80 +	12.60 -	21
			22	12.70 -	12.50 -	12.40 -	12.40 +	12.30 -	12.40 +	12.50	12.70 +	12.80 +	12.80 +	12.80 +	12.60 -	22
			23	12.70 -	12.50 -	12.40 -	12.40 +	12.30 -	12.40 +	12.50	12.70 +	12.80 +	12.80 +	12.80 +	12.60 -	23
			24	12.70 -	12.50 -	12.40 -	12.40 +	12.30 -	12.40 +	12.50	12.70 +	12.80 +	12.80 +	12.80 +	12.60 -	24
			25	12.70 -	12.50 -	12.40 -	12.40 +	12.30 -	12.40 +	12.50	12.70 +	12.80 +	12.80 +	12.80 +	12.60 -	25
	Monatsmittel		26	12.70 -	12.50 -	12.40 -	12.40 +	12.30 -	12.40 +	12.50	12.70 +	12.80 +	12.80 +	12.80 +	12.60 -	26
			27	12.70 -	12.50 -	12.40 -	12.40 +	12.35	12.40 +	12.50	12.70 +	12.80 +	12.80 +	12.80 +	12.60 -	27
			28	12.70 -	12.50 -	12.40 -	12.40 +	12.40 +	12.40 +	12.50	12.70 +	12.80 +	12.80 +	12.80 +	12.60 -	28
			29	12.70 -	12.50 -	12.40 -	12.40 +	12.35	12.40 +	12.50	12.70 +	12.80 +	12.80 +	12.80 +	12.60 -	29
			30	12.70 -	12.50 -	12.40 -	12.35 -	12.35	12.40 +	12.50	12.70 +	12.80 +	12.80 +	12.75 -	12.60 -	30
		31	12.70 -	12.50 -	12.40 -	12.40 -	12.40 +	12.40 +	12.55 +	12.70 +	12.80 +	12.80 +	12.80 +	12.60 -	31	
Monatsmittel	12.77	12.58	12.42	12.40	12.31 -	12.40	12.47	12.64	12.76	12.80 +	12.80	12.64	°C			
Maximum (Spitze) Datum	12.90 + 1.	12.70 div	12.50 div	12.40 - div	12.40 - div	12.40 - div	12.60 31.	12.70 div	12.80 div	12.80 div	12.80 div	12.70 div	°C			
Monatsamplitude	0.20 +	0.20 +	0.10	0.10	0.10	0.00 -	0.20 +	0.10	0.10	0.00 -	0.10	0.10	m			
Jahr	Mittel 12.58	Max (Spitze) 12.90 (1.1.)					Min (Spitze) 12.30 (div)			Jahresamplitude (Spitze) 0.60						



Periode		2012 - 2017											(6 Jahre)
Monatsmittel	12.52	12.43	12.38 -	12.38 -	12.40	12.50	12.55	12.63	12.73	12.81 +	12.81 +	12.70	°C
Maximum (Spitze) Jahr	12.90 2017	12.70 2017	12.50 - 2017	12.60 2016	12.80 2016	13.00 2016	13.00 2016	12.80 2016	12.90 2016	13.10 + 2012	13.10 + 2016	13.00 2016	°C
Minimum (Spitze) Jahr	12.20 - 2012	12.20 - 2012	12.20 - 2012	12.20 - 2014	12.20 - 2014	12.30 2014	12.40 2017	12.50 2015	12.60 + 2015	12.60 + 2014	12.60 + 2014	12.50 2014	°C
Monatsamplitude (Max) Jahr	0.20 2017	0.20 2017	0.10 - 2017	0.10 - 2017	0.30 2016	0.20 2016	0.40 + 2014	0.10 - 2017	0.20 2015	0.20 2012	0.10 - 2017	0.20 2012	m
Periode	Mittel 12.57	Max (Spitze) 13.10 (10.10.2012/11.11.2)					Min (Spitze) 12.20 (div)			Periodenamplitude (Spitze) 0.90			



Wassertemperatur

Linnigraph Schachenwald - Erlinsbach

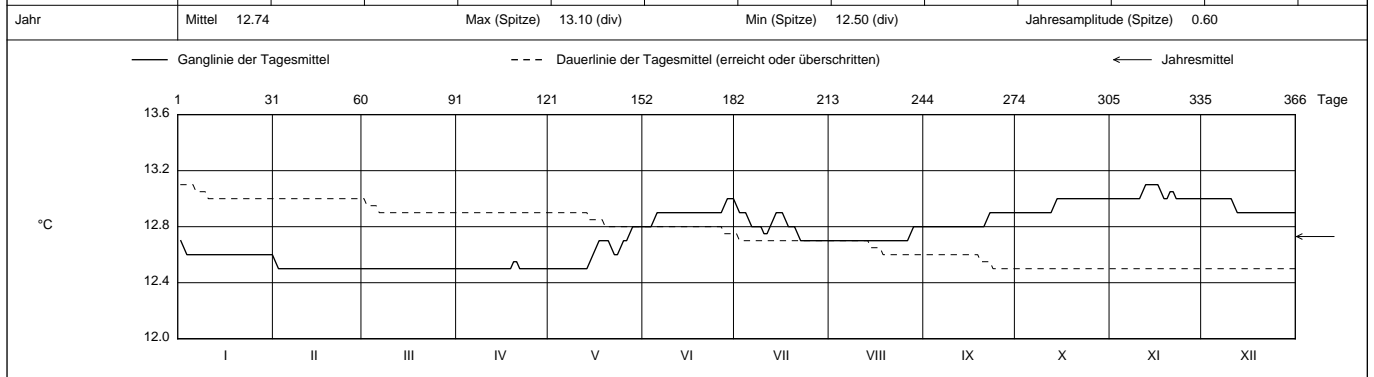
SO 644/249/001

Koordinaten 2 644 180 / 1 249 252

OK Terrain 370.0 müM

Abstichpunkt 370.799 müM

2016		Jan	Feb	März	April	Mai	Juni	Juli	Aug	Sept	Okt	Nov	Dez			
Tagesmittel	1	12.70 +	12.55 +	12.50 +	12.50 -	12.50 -	12.80 -	12.95 +	12.70 -	12.80 -	12.90 -	13.00 -	13.00 +	1		
	2	12.65	12.50 -	12.50 +	12.50 -	12.50 -	12.80 -	12.90	12.70 -	12.80 -	12.90 -	13.00 -	13.00 +	2		
	3	12.60 -	12.50 -	12.50 +	12.50 -	12.50 -	12.80 -	12.90	12.70 -	12.80 -	12.90 -	13.00 -	13.00 +	3		
	4	12.60 -	12.50 -	12.50 +	12.50 -	12.50 -	12.85	12.90	12.70 -	12.80 -	12.90 -	13.00 -	13.00 +	4		
	5	12.60 -	12.50 -	12.50 +	12.50 -	12.50 -	12.90	12.85	12.70 -	12.80 -	12.90 -	13.00 -	13.00 +	5		
	+ Maximum	6	12.60 -	12.50 -	12.50 +	12.50 -	12.50 -	12.90	12.80	12.70 -	12.80 -	12.90 -	13.00 -	13.00 +	6	
		7	12.60 -	12.50 -	12.50 +	12.50 -	12.50 -	12.90	12.80	12.70 -	12.80 -	12.90 -	13.00 -	13.00 +	7	
		8	12.60 -	12.50 -	12.50 +	12.50 -	12.50 -	12.90	12.80	12.70 -	12.80 -	12.90 -	13.00 -	13.00 +	8	
		9	12.60 -	12.50 -	12.50 +	12.50 -	12.50 -	12.90	12.80	12.70 -	12.80 -	12.90 -	13.00 -	13.00 +	9	
		10	12.60 -	12.50 -	12.50 +	12.50 -	12.50 -	12.90	12.75	12.70 -	12.80 -	12.90 -	13.00 -	13.00 +	10	
		- Minimum	11	12.60 -	12.50 -	12.50 +	12.50 -	12.50 -	12.90	12.75	12.70 -	12.80 -	12.90 -	13.05	12.95	11
			12	12.60 -	12.50 -	12.50 +	12.50 -	12.50 -	12.90	12.80	12.70 -	12.80 -	12.90 -	13.10 +	12.90 -	12
			13	12.60 -	12.50 -	12.50 +	12.50 -	12.50 -	12.90	12.85	12.70 -	12.80 -	12.95	13.10 +	12.90 -	13
			14	12.60 -	12.50 -	12.50 +	12.50 -	12.55	12.90	12.90	12.70 -	12.80 -	13.00 +	13.10 +	12.90 -	14
			15	12.60 -	12.50 -	12.50 +	12.50 -	12.60	12.90	12.90	12.70 -	12.80 -	13.00 +	13.10 +	12.90 -	15
	°C		16	12.60 -	12.50 -	12.50 +	12.50 -	12.65	12.90	12.90	12.70 -	12.80 -	13.00 +	13.10 +	12.90 -	16
			17	12.60 -	12.50 -	12.50 +	12.50 -	12.70	12.90	12.85	12.70 -	12.80 -	13.00 +	13.05	12.90 -	17
			18	12.60 -	12.50 -	12.50 +	12.50 -	12.70	12.90	12.80	12.70 -	12.80 -	13.00 +	13.00 -	12.90 -	18
			19	12.60 -	12.50 -	12.50 +	12.55 +	12.70	12.90	12.80	12.70 -	12.80 -	13.00 +	13.00 -	12.90 -	19
			20	12.60 -	12.50 -	12.50 +	12.55 +	12.70	12.90	12.80	12.70 -	12.80 -	13.00 +	13.05	12.90 -	20
		21	12.60 -	12.50 -	12.50 +	12.50 -	12.65	12.90	12.75	12.70 -	12.85	13.00 +	13.05	12.90 -	21	
		22	12.60 -	12.50 -	12.50 +	12.50 -	12.60	12.90	12.70 -	12.70 -	12.90 +	13.00 +	13.00 -	12.90 -	22	
		23	12.60 -	12.50 -	12.50 +	12.50 -	12.60	12.90	12.70 -	12.70 -	12.90 +	13.00 +	13.00 -	12.90 -	23	
		24	12.60 -	12.50 -	12.50 +	12.50 -	12.65	12.90	12.70 -	12.70 -	12.90 +	13.00 +	13.00 -	12.90 -	24	
		25	12.60 -	12.50 -	12.50 +	12.50 -	12.70	12.90	12.70 -	12.70 -	12.90 +	13.00 +	13.00 -	12.90 -	25	
	Monatsmittel	12.61	12.50	12.50 -	12.50	12.61	12.90	12.79	12.72	12.83	12.96	13.02 +	12.93	°C		
	Maximum (Spitze)	12.70	12.60	12.50 -	12.60	12.80	13.00	13.00	12.80	12.90	13.00	13.10 +	13.00	°C		
	Datum	1.	1.	div	19.	div	div	1.	div	div	div	div	div			
	Monatsamplitude	0.10	0.10	0.00 -	0.10	0.30 +	0.20	0.30 +	0.10	0.10	0.10	0.10	0.10	m		
	Jahr	Mittel 12.74	Max (Spitze) 13.10 (div)				Min (Spitze) 12.50 (div)			Jahresamplitude (Spitze) 0.60						



Periode	2012 - 2016 (5 Jahre)												
Monatsmittel	12.47	12.40	12.37 -	12.38	12.42	12.52	12.56	12.63	12.73	12.82 +	12.81	12.71	°C
Maximum (Spitze)	12.70	12.60	12.50 -	12.60	12.80	13.00	13.00	12.80	12.90	13.10 +	13.10 +	13.00	°C
Jahr	2016	2016	2016	2016	2016	2016	2016	2016	2016	2016	2012	2016	
Minimum (Spitze)	12.20 -	12.20 -	12.20 -	12.20 -	12.20 -	12.30	12.40	12.50	12.60 +	12.60 +	12.60 +	12.50	°C
Jahr	2012	2012	2012	2014	2014	2014	2015	2015	2015	2015	2014	2014	
Monatsamplitude (Max)	0.20	0.10 -	0.10 -	0.10 -	0.30	0.20	0.40 +	0.10 -	0.20	0.20	0.10 -	0.20	m
Jahr	2014	2016	2015	2016	2016	2016	2014	2016	2015	2012	2016	2012	
Periode	Mittel 12.57	Max (Spitze) 13.10 (10.10.2012/11.11.2)				Min (Spitze) 12.20 (div)			Periodenamplitude (Spitze) 0.90				

