

Wassertemperatur

Limnigraph Stöckleten - Recherswil

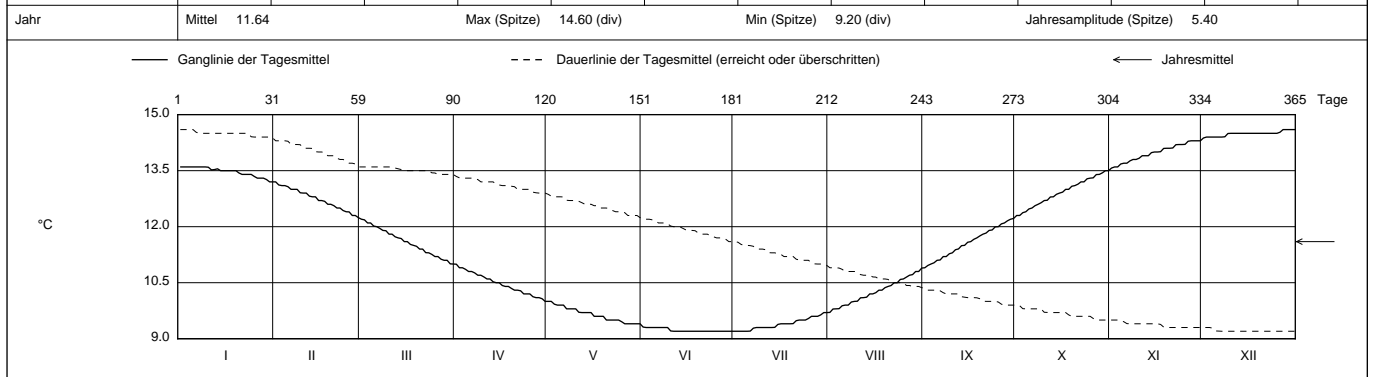
SO611/223/011

Koordinaten 2 611 930 / 1 223 955

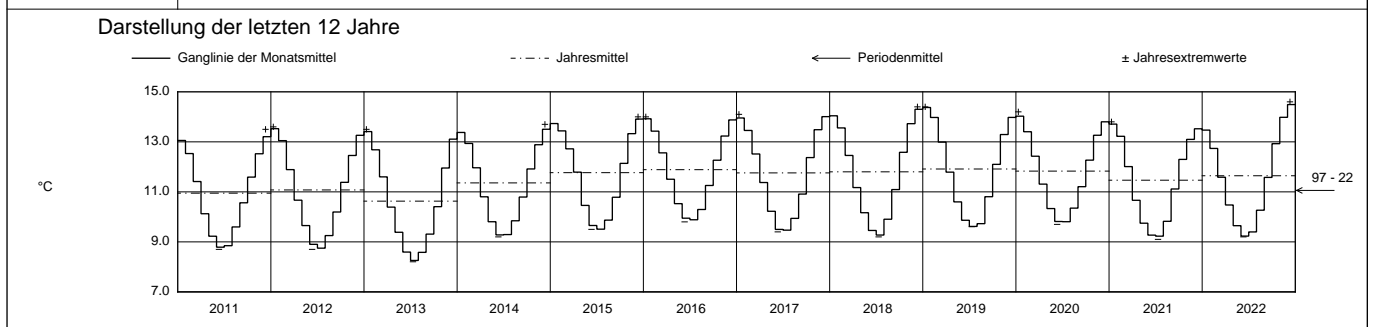
OK Terrain 456.5 müM

Abstichpunkt 457.135 müM

| 2022 | | Jan | Feb | Mar | Apr | Mai | Jun | Jul | Aug | Sep | Okt | Nov | Dez | |
|------------------|----|--------------|--------------------------|---------|---------|---------|-------------------------|--------|--------|---------|-------------------------------|---------|---------|----|
| Tagesmittel | 1 | 13.60 + | 13.20 + | 12.20 + | 11.00 + | 10.00 + | 9.31 + | 9.20 - | 9.70 - | 10.90 - | 12.30 - | 13.57 - | 14.38 - | 1 |
| | 2 | 13.60 + | 13.12 | 12.18 | 10.90 | 10.00 + | 9.30 | 9.20 - | 9.80 | 10.96 | 12.30 - | 13.60 | 14.40 | 2 |
| | 3 | 13.60 + | 13.10 | 12.10 | 10.90 | 9.93 | 9.30 | 9.20 - | 9.80 | 11.00 | 12.38 | 13.60 | 14.40 | 3 |
| | 4 | 13.60 + | 13.10 | 12.10 | 10.86 | 9.90 | 9.30 | 9.20 - | 9.80 | 11.03 | 12.40 | 13.68 | 14.40 | 4 |
| | 5 | 13.60 + | 13.07 | 12.02 | 10.80 | 9.90 | 9.30 | 9.20 - | 9.88 | 11.10 | 12.48 | 13.70 | 14.40 | 5 |
| Tagesmittel | 6 | 13.60 + | 13.00 | 12.00 | 10.80 | 9.90 | 9.30 | 9.20 | 9.90 | 11.11 | 12.50 | 13.70 | 14.40 | 6 |
| | 7 | 13.60 + | 13.00 | 11.95 | 10.76 | 9.80 | 9.30 | 9.28 | 9.90 | 11.20 | 12.56 | 13.76 | 14.40 | 7 |
| | 8 | 13.60 + | 13.00 | 11.90 | 10.70 | 9.80 | 9.30 | 9.30 | 9.98 | 11.20 | 12.60 | 13.80 | 14.41 | 8 |
| | 9 | 13.60 + | 12.91 | 11.89 | 10.70 | 9.80 | 9.30 | 9.30 | 10.00 | 11.28 | 12.64 | 13.80 | 14.50 | 9 |
| | 10 | 13.59 | 12.90 | 11.80 | 10.65 | 9.80 | 9.21 | 9.30 | 10.00 | 11.30 | 12.70 | 13.83 | 14.50 | 10 |
| °C | 11 | 13.52 | 12.90 | 11.80 | 10.60 | 9.71 | 9.20 - | 9.30 | 10.10 | 11.38 | 12.71 | 13.90 | 14.50 | 11 |
| | 12 | 13.53 | 12.82 | 11.73 | 10.60 | 9.70 | 9.20 - | 9.30 | 10.10 | 11.40 | 12.80 | 13.90 | 14.50 | 12 |
| | 13 | 13.55 | 12.80 | 11.70 | 10.53 | 9.70 | 9.20 - | 9.30 | 10.11 | 11.49 | 12.80 | 13.90 | 14.50 | 13 |
| | 14 | 13.50 | 12.80 | 11.68 | 10.50 | 9.70 | 9.20 - | 9.30 | 10.20 | 11.50 | 12.87 | 13.98 | 14.50 | 14 |
| | 15 | 13.50 | 12.70 | 11.60 | 10.50 | 9.70 | 9.20 - | 9.38 | 10.20 | 11.58 | 12.90 | 14.00 | 14.50 | 15 |
| + Maximum | 16 | 13.50 | 12.70 | 11.60 | 10.43 | 9.60 | 9.20 - | 9.40 | 10.23 | 11.60 | 12.93 | 14.00 | 14.50 | 16 |
| | 17 | 13.50 | 12.68 | 11.53 | 10.40 | 9.60 | 9.20 - | 9.40 | 10.30 | 11.66 | 13.00 | 14.01 | 14.50 | 17 |
| | 18 | 13.50 | 12.60 | 11.50 | 10.40 | 9.60 | 9.20 - | 9.40 | 10.30 | 11.70 | 13.00 | 14.10 | 14.50 | 18 |
| | 19 | 13.50 | 12.60 | 11.48 | 10.35 | 9.60 | 9.20 - | 9.40 | 10.37 | 11.75 | 13.08 | 14.10 | 14.50 | 19 |
| | 20 | 13.44 | 12.56 | 11.40 | 10.30 | 9.50 | 9.20 - | 9.40 | 10.40 | 11.80 | 13.10 | 14.10 | 14.50 | 20 |
| - Minimum | 21 | 13.40 | 12.50 | 11.40 | 10.30 | 9.50 | 9.20 - | 9.48 | 10.43 | 11.83 | 13.14 | 14.11 | 14.50 | 21 |
| | 22 | 13.40 | 12.50 | 11.30 | 10.28 | 9.50 | 9.20 - | 9.50 | 10.50 | 11.90 | 13.20 | 14.20 | 14.50 | 22 |
| | 23 | 13.40 | 12.43 | 11.30 | 10.20 | 9.50 | 9.20 - | 9.50 | 10.50 | 11.91 | 13.20 | 14.20 | 14.50 | 23 |
| | 24 | 13.40 | 12.40 | 11.26 | 10.20 | 9.50 | 9.20 - | 9.50 | 10.59 | 12.00 | 13.28 | 14.20 | 14.50 | 24 |
| | 25 | 13.35 | 12.40 | 11.20 | 10.20 | 9.45 | 9.20 - | 9.54 | 10.60 | 12.00 | 13.30 | 14.20 | 14.50 | 25 |
| Monatsmittel | | 13.47 | 12.74 | 11.59 | 10.48 | 9.65 | 9.23 - | 9.40 | 10.27 | 11.58 | 12.93 | 13.98 | 14.49 + | °C |
| Maximum (Spitze) | | 13.60 | 13.20 | 12.20 | 11.00 | 10.00 | 9.40 - | 9.70 | 10.90 | 12.30 | 13.50 | 14.30 | 14.60 + | °C |
| Datum | | div | 1. / 2. | 1. / 2. | 1. | div | 1. | div | 31. | 30. | div | div | div | |
| Monatsamplitude | | 0.40 | 1.00 | 1.20 | 1.00 | 0.60 | 0.20 - | 0.50 | 1.20 | 1.40 + | 1.20 | 0.80 | 0.30 | m |
| Jahr | | Mittel 11.64 | Max (Spitze) 14.60 (div) | | | | Min (Spitze) 9.20 (div) | | | | Jahresamplitude (Spitze) 5.40 | | | |



| Periode | 1997 - 2022 (ohne: 2003, 2004) (24 Jahre) | | | | | | | | | | | | |
|-----------------------|---|---------------------------------|-------|-------|-------|--|---------|-------|-------|---------------------------------|--------|---------|----|
| Monatsmittel | 13.25 + | 12.80 | 11.88 | 10.73 | 9.67 | 9.01 | 8.91 - | 9.40 | 10.37 | 11.55 | 12.58 | 13.23 | °C |
| Maximum (Spitze) | 14.40 | 14.20 | 13.50 | 12.40 | 11.20 | 10.20 | 10.00 - | 10.90 | 12.30 | 13.50 | 14.30 | 14.60 + | °C |
| Jahr | 2019 | 2019 | 2019 | 2019 | 2015 | 2016 | 2020 | 2022 | 2022 | 2022 | 2022 | 2022 | |
| Minimum (Spitze) | 12.00 + | 11.40 | 10.40 | 9.20 | 8.20 | 7.70 - | 7.70 - | 7.91 | 8.70 | 9.81 | 11.00 | 11.80 | °C |
| Jahr | 1997 | 1997 | 1997 | 1997 | 1999 | 1999 | 1999 | 1999 | 1999 | 2013 | 1997 | 1997 | |
| Monatsamplitude (Max) | 0.40 - | 1.00 | 1.50 | 1.40 | 1.40 | 0.61 | 0.50 | 1.20 | 1.40 | 1.40 | 1.51 + | 0.83 | m |
| Jahr | 2022 | 2022 | 2021 | 2009 | 2006 | 2013 | 2022 | 2022 | 2022 | 2019 | 2013 | 2013 | |
| Periode | Mittel 11.11 | Max (Spitze) 14.60 (26.12.2022) | | | | Min (Spitze) 7.70 (28.6.1999/0.7.1999) | | | | Periodenamplitude (Spitze) 6.90 | | | |



Wassertemperatur

Limnigraph Stöckleten - Recherswil

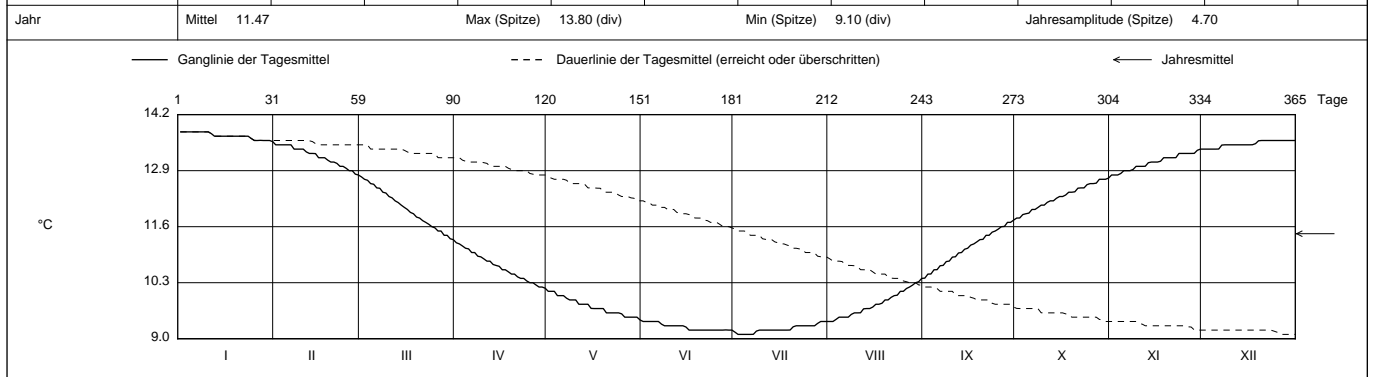
SO611/223/011

Koordinaten 2 611 930 / 1 223 955

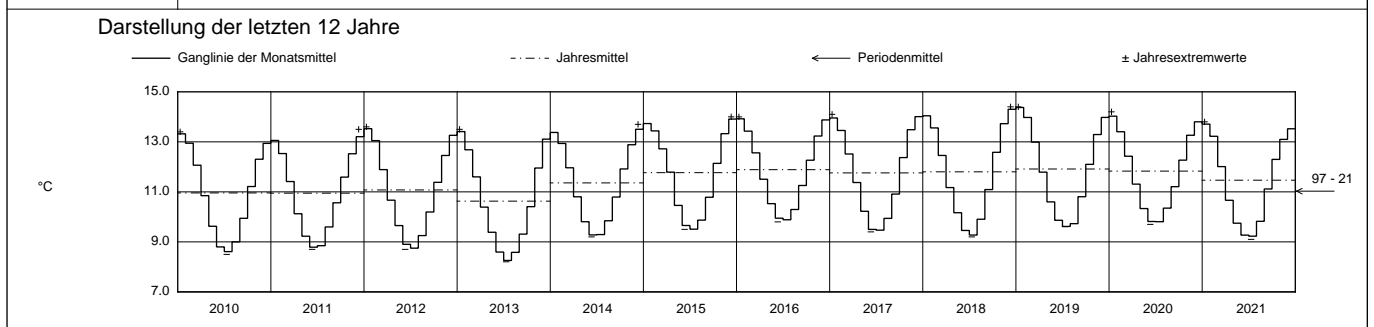
OK Terrain 456.5 müM

Abstichpunkt 457.135 müM

| 2021 | | Jan | Feb | März | April | Mai | Juni | Juli | Aug | Sept | Okt | Nov | Dez | |
|---------------------------|----------------|--------------------------|-------------|-------------|--------------|-------------------------|---------------|--------------------|--------------|-------------------------------|--------------|--------------|---------|----|
| Tagesmittel | 1 | 13.80 + | 13.50 + | 12.76 + | 11.23 + | 10.10 + | 9.40 + | 9.15 | 9.40 - | 10.41 - | 11.80 - | 12.80 - | 13.40 - | 1 |
| | 2 | 13.80 + | 13.50 + | 12.70 | 11.20 | 10.10 + | 9.40 + | 9.10 - | 9.40 - | 10.50 | 11.80 | 12.80 - | 13.40 - | 2 |
| | 3 | 13.80 + | 13.50 + | 12.68 | 11.15 | 10.10 + | 9.40 + | 9.10 - | 9.45 | 10.50 | 11.88 | 12.80 - | 13.40 - | 3 |
| | 4 | 13.80 + | 13.50 + | 12.60 | 11.10 | 10.00 | 9.40 + | 9.10 - | 9.50 | 10.60 | 11.90 | 12.84 | 13.40 - | 4 |
| | 5 | 13.80 + | 13.50 + | 12.59 | 11.09 | 10.00 | 9.40 + | 9.10 - | 9.50 | 10.60 | 11.92 | 12.90 | 13.40 - | 5 |
| | 6 | 13.80 + | 13.50 + | 12.50 | 11.00 | 10.00 | 9.40 + | 9.10 - | 9.50 | 10.69 | 12.00 | 12.90 | 13.40 | 6 |
| | 7 | 13.80 + | 13.40 | 12.49 | 11.00 | 9.94 | 9.34 | 9.10 | 9.50 | 10.70 | 12.00 | 12.90 | 13.49 | 7 |
| | 8 | 13.80 + | 13.40 | 12.40 | 10.92 | 9.90 | 9.30 | 9.18 | 9.57 | 10.79 | 12.05 | 12.93 | 13.50 | 8 |
| | 9 | 13.80 + | 13.40 | 12.38 | 10.90 | 9.90 | 9.30 | 9.20 | 9.60 | 10.80 | 12.10 | 13.00 | 13.50 | 9 |
| | 10 | 13.80 + | 13.40 | 12.30 | 10.85 | 9.90 | 9.30 | 9.20 | 9.60 | 10.89 | 12.10 | 13.00 | 13.50 | 10 |
| °C | 11 | 13.76 | 13.34 | 12.27 | 10.80 | 9.80 | 9.30 | 9.20 | 9.60 | 10.90 | 12.17 | 13.00 | 13.50 | 11 |
| | 12 | 13.70 | 13.30 | 12.20 | 10.80 | 9.80 | 9.30 | 9.20 | 9.69 | 10.99 | 12.20 | 13.00 | 13.50 | 12 |
| | 13 | 13.70 | 13.30 | 12.16 | 10.72 | 9.80 | 9.30 | 9.20 | 9.70 | 11.00 | 12.20 | 13.09 | 13.50 | 13 |
| | 14 | 13.70 | 13.30 | 12.10 | 10.70 | 9.80 | 9.30 | 9.20 | 9.70 | 11.08 | 12.26 | 13.10 | 13.50 | 14 |
| | 15 | 13.70 | 13.20 | 12.05 | 10.68 | 9.70 | 9.27 | 9.20 | 9.74 | 11.10 | 12.30 | 13.10 | 13.50 | 15 |
| | 16 | 13.70 | 13.20 | 12.00 | 10.60 | 9.70 | 9.20 - | 9.20 | 9.80 | 11.17 | 12.30 | 13.10 | 13.50 | 16 |
| | 17 | 13.70 | 13.20 | 11.93 | 10.60 | 9.70 | 9.20 - | 9.20 | 9.80 | 11.20 | 12.34 | 13.12 | 13.50 | 17 |
| | 18 | 13.70 | 13.14 | 11.90 | 10.55 | 9.70 | 9.20 - | 9.20 | 9.82 | 11.25 | 12.40 | 13.20 | 13.53 | 18 |
| | 19 | 13.70 | 13.10 | 11.82 | 10.50 | 9.70 | 9.20 - | 9.20 | 9.90 | 11.30 | 12.40 | 13.20 | 13.59 | 19 |
| | 20 | 13.70 | 13.10 | 11.80 | 10.50 | 9.60 | 9.20 - | 9.28 | 9.90 | 11.31 | 12.41 | 13.20 | 13.60 + | 20 |
| + Maximum | 21 | 13.70 | 13.07 | 11.74 | 10.44 | 9.60 | 9.20 - | 9.30 | 9.96 | 11.40 | 12.49 | 13.20 | 13.60 + | 21 |
| | 22 | 13.70 | 13.00 | 11.70 | 10.40 | 9.60 | 9.20 - | 9.30 | 10.00 | 11.40 | 12.50 | 13.20 | 13.60 + | 22 |
| | 23 | 13.70 | 13.00 | 11.66 | 10.40 | 9.60 | 9.20 - | 9.30 | 10.01 | 11.47 | 12.50 | 13.30 | 13.60 + | 23 |
| | 24 | 13.65 | 12.96 | 11.60 | 10.34 | 9.60 | 9.20 - | 9.30 | 10.10 | 11.50 | 12.58 | 13.30 | 13.60 + | 24 |
| | 25 | 13.60 | 12.90 | 11.57 | 10.30 | 9.58 | 9.20 - | 9.30 | 10.10 | 11.54 | 12.60 | 13.30 | 13.60 + | 25 |
| - Minimum | 26 | 13.60 | 12.90 | 11.50 | 10.30 | 9.50 | 9.20 - | 9.30 | 10.17 | 11.60 | 12.60 | 13.30 | 13.60 + | 26 |
| | 27 | 13.60 | 12.82 | 11.50 | 10.25 | 9.50 | 9.20 - | 9.30 | 10.20 | 11.61 | 12.61 | 13.30 | 13.60 + | 27 |
| | 28 | 13.60 | 12.80 - | 11.40 | 10.20 | 9.50 | 9.20 | 9.36 | 10.24 | 11.70 | 12.70 | 13.30 | 13.60 + | 28 |
| | 29 | 13.60 | 11.40 | 10.20 | 9.50 | 9.20 - | 9.40 + | 10.30 | 11.70 | 12.70 | 13.37 | 13.60 + | 29 | |
| | 30 | 13.60 | 11.32 | 10.17 - | 9.50 | 9.20 - | 9.40 + | 10.32 | 11.75 + | 12.70 | 13.40 + | 13.60 + | 30 | |
| | 31 | 13.58 - | | 11.30 - | | 9.44 - | | 9.40 + | 10.40 + | | 12.73 + | | 13.60 + | 31 |
| Monatsmittel | 13.71 + | 13.22 | 12.01 | 10.66 | 9.75 | 9.27 | 9.23 - | 9.82 | 11.12 | 12.30 | 13.10 | 13.52 | °C | |
| Maximum (Spitze) Datum | 13.80 + div | 13.50 div | 12.80 1. | 11.30 1. | 10.10 div | 9.40 - div | 9.40 - div | 10.40 30. / 31. | 11.80 30. | 12.80 31. | 13.40 div | 13.60 div | °C | |
| Monatsamplitude | 0.30 | 0.70 | 1.50 + | 1.20 | 0.70 | 0.20 - | 0.30 | 1.00 | 1.40 | 1.00 | 0.60 | 0.20 - | m | |
| Jahr | Mittel 11.47 | Max (Spitze) 13.80 (div) | | | | Min (Spitze) 9.10 (div) | | | | Jahresamplitude (Spitze) 4.70 | | | | |



| Periode | 1997 - 2021 (ohne: 2003, 2004) (23 Jahre) | | | | | | | | | | | | |
|-------------------------------|---|---|---------------|---------------|---------------|--|-----------------|---------------|---------------|---------------------------------|----------------|-----------------|----|
| Monatsmittel | 13.24 + | 12.80 | 11.89 | 10.74 | 9.67 | 9.00 | 8.89 - | 9.36 | 10.32 | 11.49 | 12.52 | 13.17 | °C |
| Maximum (Spitze) Jahr | 14.40 + 2019 | 14.20 2019 | 13.50 2019 | 12.40 2019 | 11.20 2015 | 10.20 2016 | 10.00 - 2020 | 10.80 2020 | 11.80 2021 | 13.20 2018 | 14.10 2018 | 14.40 + 2018 | °C |
| Minimum (Spitze) Jahr | 12.00 + 1997 | 11.40 1997 | 10.40 1997 | 9.20 1997 | 8.20 1999 | 7.70 - 1999 | 7.70 - 1999 | 7.91 1999 | 8.70 1999 | 9.81 2013 | 11.00 1997 | 11.80 1997 | °C |
| Monatsamplitude (Max) Jahr | 0.40 - 2020 | 1.00 2013 | 1.50 2021 | 1.40 2009 | 1.40 2006 | 0.61 2013 | 0.40 - 2011 | 1.00 2021 | 1.40 2021 | 1.40 2019 | 1.51 + 2013 | 0.83 2013 | m |
| Periode | Mittel 11.08 | Max (Spitze) 14.40 (0.1.2019/18.12.201) | | | | Min (Spitze) 7.70 (28.6.1999/0.7.1999) | | | | Periodenamplitude (Spitze) 6.70 | | | |



Wassertemperatur

Limnigraph Stöckleten - Rechterswil

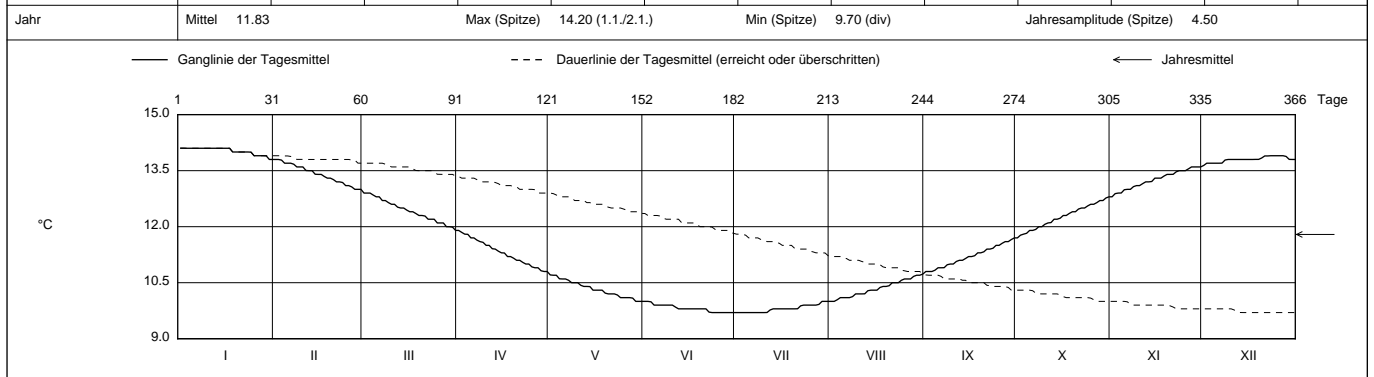
SO611/223/011

Koordinaten 2 611 930 / 1 223 955

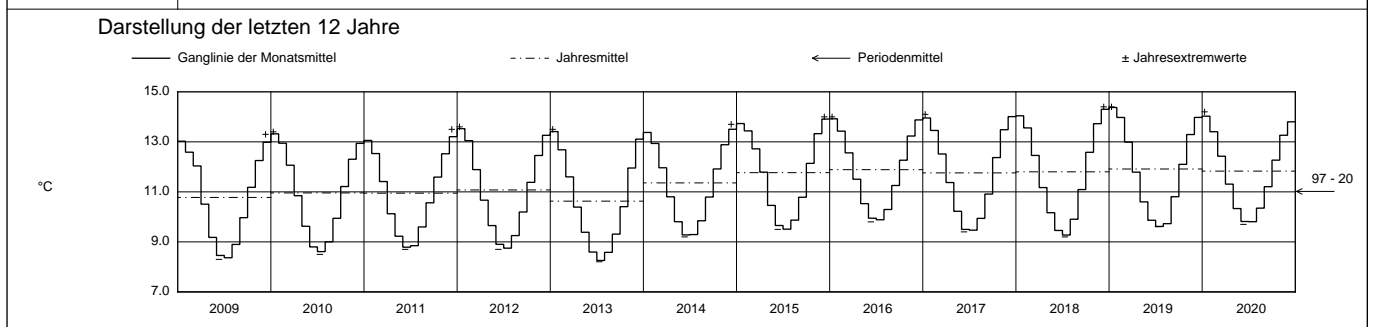
OK Terrain 456.5 müM

Abstichpunkt 457.135 müM

| 2020 | | Jan | Feb | März | April | Mai | Juni | Juli | Aug | Sept | Okt | Nov | Dez | |
|---------------------------|--------------------|--------------------------------|--------------|------------------|-------------|----------------|-------------------------|--------------|--------------------|-------------------------------|--------------|--------------|---------|----|
| Tagesmittel | 1 | 14.10 + | 13.80 + | 12.90 + | 11.90 + | 10.71 + | 10.00 + | 9.70 - | 10.00 - | 10.80 - | 11.70 - | 12.80 - | 13.64 - | 1 |
| | 2 | 14.10 + | 13.80 + | 12.90 + | 11.85 | 10.70 | 10.00 + | 9.70 - | 10.00 - | 10.80 - | 11.77 | 12.89 | 13.70 | 2 |
| | 3 | 14.10 | 13.78 | 12.90 + | 11.80 | 10.70 | 9.99 | 9.70 - | 10.04 | 10.80 - | 11.80 | 12.90 | 13.70 | 3 |
| | 4 | 14.10 | 13.70 | 12.85 | 11.80 | 10.60 | 9.90 | 9.70 - | 10.10 | 10.84 | 11.82 | 12.90 | 13.70 | 4 |
| | 5 | 14.10 | 13.70 | 12.80 | 11.70 | 10.60 | 9.90 | 9.70 - | 10.10 | 10.90 | 11.90 | 12.99 | 13.70 | 5 |
| Tagesmittel | 6 | 14.10 | 13.70 | 12.80 | 11.70 | 10.60 | 9.90 | 9.70 - | 10.10 | 10.90 | 11.90 | 13.00 | 13.70 | 6 |
| | 7 | 14.10 | 13.67 | 12.70 | 11.64 | 10.57 | 9.90 | 9.70 - | 10.10 | 10.90 | 11.93 | 13.00 | 13.70 | 7 |
| | 8 | 14.10 | 13.60 | 12.70 | 11.60 | 10.50 | 9.90 | 9.70 - | 10.13 | 10.98 | 12.00 | 13.07 | 13.79 | 8 |
| | 9 | 14.10 | 13.60 | 12.64 | 11.58 | 10.50 | 9.90 | 9.70 - | 10.20 | 11.00 | 12.00 | 13.10 | 13.80 | 9 |
| | 10 | 14.10 | 13.60 | 12.60 | 11.50 | 10.50 | 9.90 | 9.70 - | 10.20 | 11.00 | 12.07 | 13.10 | 13.80 | 10 |
| °C | 11 | 14.10 | 13.50 | 12.60 | 11.50 | 10.43 | 9.85 | 9.70 | 10.20 | 11.07 | 12.10 | 13.15 | 13.80 | 11 |
| | 12 | 14.10 | 13.50 | 12.52 | 11.41 | 10.40 | 9.80 | 9.77 | 10.20 | 11.10 | 12.11 | 13.20 | 13.80 | 12 |
| | 13 | 14.10 | 13.50 | 12.50 | 11.40 | 10.40 | 9.80 | 9.80 | 10.29 | 11.10 | 12.20 | 13.20 | 13.80 | 13 |
| | 14 | 14.10 | 13.40 | 12.50 | 11.34 | 10.40 | 9.80 | 9.80 | 10.30 | 11.15 | 12.20 | 13.21 | 13.80 | 14 |
| | 15 | 14.10 | 13.40 | 12.44 | 11.30 | 10.30 | 9.80 | 9.80 | 10.30 | 11.20 | 12.23 | 13.30 | 13.80 | 15 |
| + Maximum | 16 | 14.10 | 13.40 | 12.40 | 11.30 | 10.30 | 9.80 | 9.80 | 10.30 | 11.20 | 12.30 | 13.30 | 13.80 | 16 |
| | 17 | 14.10 | 13.34 | 12.40 | 11.20 | 10.30 | 9.80 | 9.80 | 10.37 | 11.22 | 12.30 | 13.30 | 13.80 | 17 |
| | 18 | 14.00 | 13.30 | 12.35 | 11.20 | 10.30 | 9.80 | 9.80 | 10.40 | 11.30 | 12.36 | 13.36 | 13.80 | 18 |
| | 19 | 14.00 | 13.30 | 12.30 | 11.16 | 10.22 | 9.80 | 9.80 | 10.40 | 11.30 | 12.40 | 13.40 | 13.80 | 19 |
| | 20 | 14.00 | 13.26 | 12.30 | 11.10 | 10.20 | 9.80 | 9.80 | 10.42 | 11.33 | 12.40 | 13.40 | 13.84 | 20 |
| - Minimum | 21 | 14.00 | 13.20 | 12.29 | 11.10 | 10.20 | 9.80 | 9.80 | 10.50 | 11.40 | 12.47 | 13.40 | 13.89 | 21 |
| | 22 | 14.00 | 13.20 | 12.20 | 11.04 | 10.20 | 9.71 | 9.88 | 10.50 | 11.40 | 12.50 | 13.47 | 13.89 | 22 |
| | 23 | 14.00 | 13.18 | 12.20 | 11.00 | 10.17 | 9.70 - | 9.90 | 10.50 | 11.42 | 12.50 | 13.50 | 13.90 + | 23 |
| | 24 | 14.00 | 13.10 | 12.20 | 11.00 | 10.10 | 9.70 - | 9.90 | 10.57 | 11.50 | 12.56 | 13.50 | 13.90 + | 24 |
| | 25 | 13.90 | 13.10 | 12.10 | 10.92 | 10.10 | 9.70 - | 9.90 | 10.60 | 11.50 | 12.60 | 13.50 | 13.90 + | 25 |
| Monatsmittel | 14.03 + | 13.40 | 12.43 | 11.31 | 10.33 | 9.82 | 9.81 - | 10.35 | 11.21 | 12.27 | 13.26 | 13.80 | °C | |
| Maximum (Spitze) Datum | 14.20 + 1. / 2. | 13.80 div | 12.90 div | 11.90 1. / 2. | 10.80 1. | 10.00 - div | 10.00 - div | 10.80 31. | 11.70 29. / 31. | 12.80 30. / 31. | 13.60 div | 13.90 div | °C | |
| Monatsamplitude | 0.40 | 0.80 | 1.00 | 1.10 + | 0.80 | 0.30 - | 0.30 - | 0.80 | 0.90 | 1.10 + | 0.80 | 0.30 - | m | |
| Jahr | Mittel 11.83 | Max (Spitze) 14.20 (1.1./2.1.) | | | | | Min (Spitze) 9.70 (div) | | | Jahresamplitude (Spitze) 4.50 | | | | |



| Periode | 1997 - 2020 (ohne: 2003, 2004) (22 Jahre) | | | | | | | | | | | | |
|-------------------------------|---|---|---------------|---------------|---------------|----------------|--|---------------|---------------|---------------------------------|----------------|-----------------|----|
| Monatsmittel | 13.22 + | 12.78 | 11.89 | 10.75 | 9.67 | 8.99 | 8.88 - | 9.34 | 10.28 | 11.45 | 12.50 | 13.16 | °C |
| Maximum (Spitze) Jahr | 14.40 + 2019 | 14.20 2019 | 13.50 2019 | 12.40 2019 | 11.20 2015 | 10.20 2016 | 10.00 - 2020 | 10.80 2020 | 11.80 2018 | 13.20 2018 | 14.10 2018 | 14.40 + 2018 | °C |
| Minimum (Spitze) Jahr | 12.00 + 1997 | 11.40 1997 | 10.40 1997 | 9.20 1997 | 8.20 1999 | 7.70 - 1999 | 7.70 - 1999 | 7.91 1999 | 8.70 1999 | 9.81 2013 | 11.00 1997 | 11.80 1997 | °C |
| Monatsamplitude (Max) Jahr | 0.40 - 2020 | 1.00 2013 | 1.40 2012 | 1.40 2009 | 1.40 2006 | 0.61 2013 | 0.40 - 2011 | 1.00 2018 | 1.30 2018 | 1.40 2019 | 1.51 + 2013 | 0.83 2013 | m |
| Periode | Mittel 11.07 | Max (Spitze) 14.40 (0.1.2019/18.12.201) | | | | | Min (Spitze) 7.70 (28.6.1999/0.7.1999) | | | Periodenamplitude (Spitze) 6.70 | | | |



Wassertemperatur

Limnigraph Stöckleten - Rechterswil

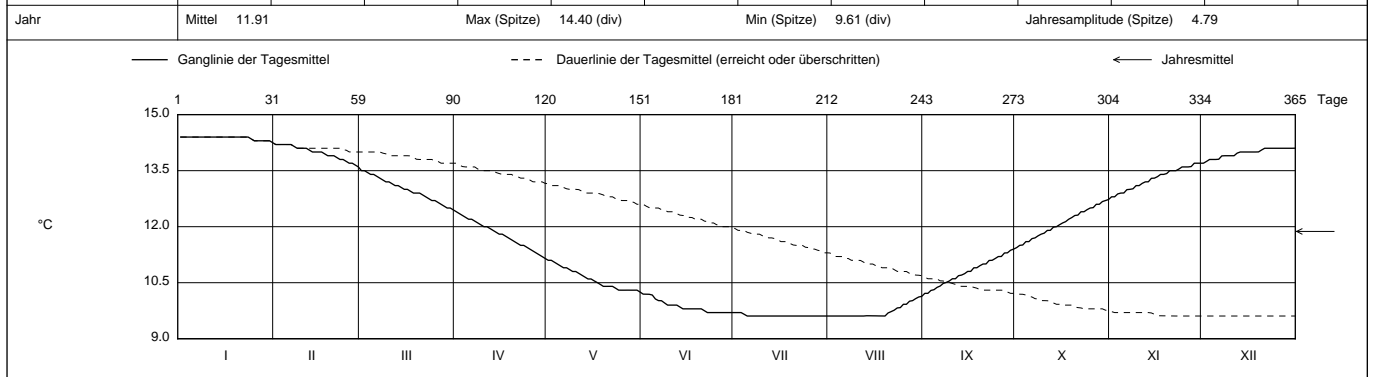
SO611/223/011

Koordinaten 2 611 930 / 1 223 955

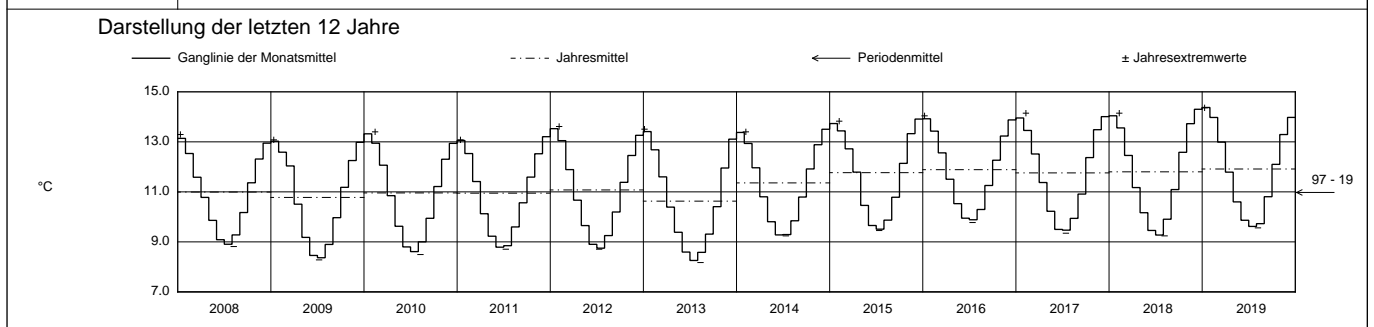
OK Terrain 456.5 müM

Abstichpunkt 457.135 müM

| 2019 | | Jan | Feb | März | April | Mai | Juni | Juli | Aug | Sept | Okt | Nov | Dez | |
|------------------|----|--------------|--------------------------|---------|---------|---------|-------------------------|--------|--------|-------------------------------|---------|---------|---------|----|
| Tagesmittel | 1 | 14.40 + | 14.20 + | 13.50 + | 12.40 + | 11.10 + | 10.19 + | 9.70 + | 9.61 - | 10.22 - | 11.44 - | 12.80 - | 13.70 - | 1 |
| | 2 | 14.40 + | 14.20 + | 13.50 + | 12.35 | 11.10 + | 10.19 | 9.70 + | 9.61 - | 10.22 - | 11.50 | 12.80 - | 13.75 | 2 |
| | 3 | 14.40 + | 14.20 + | 13.45 | 12.30 | 11.05 | 10.19 | 9.70 + | 9.61 - | 10.29 | 11.51 | 12.88 | 13.80 | 3 |
| | 4 | 14.40 + | 14.20 + | 13.40 | 12.25 | 11.00 | 10.17 | 9.65 | 9.61 - | 10.31 | 11.60 | 12.90 | 13.80 | 4 |
| | 5 | 14.40 + | 14.20 + | 13.40 | 12.20 | 10.95 | 10.06 | 9.61 - | 9.61 - | 10.38 | 11.60 | 12.90 | 13.80 | 5 |
| Tagesmittel | 6 | 14.40 + | 14.20 + | 13.35 | 12.20 | 10.90 | 10.02 | 9.61 - | 9.61 - | 10.41 | 11.68 | 12.99 | 13.81 | 6 |
| | 7 | 14.40 + | 14.15 | 13.30 | 12.15 | 10.90 | 10.02 | 9.61 - | 9.61 - | 10.48 | 11.70 | 13.00 | 13.90 | 7 |
| | 8 | 14.40 + | 14.10 | 13.25 | 12.10 | 10.85 | 9.96 | 9.61 - | 9.61 - | 10.51 | 11.76 | 13.02 | 13.90 | 8 |
| | 9 | 14.40 + | 14.10 | 13.20 | 12.05 | 10.80 | 9.90 | 9.61 - | 9.61 - | 10.55 | 11.80 | 13.10 | 13.90 | 9 |
| | 10 | 14.40 + | 14.10 | 13.20 | 12.00 | 10.80 | 9.90 | 9.61 - | 9.61 - | 10.61 | 11.83 | 13.10 | 13.90 | 10 |
| °C | 11 | 14.40 + | 14.10 | 13.15 | 12.00 | 10.75 | 9.90 | 9.61 - | 9.61 - | 10.61 | 11.90 | 13.16 | 13.90 | 11 |
| | 12 | 14.40 + | 14.05 | 13.10 | 11.95 | 10.70 | 9.90 | 9.61 - | 9.61 - | 10.69 | 11.90 | 13.20 | 13.97 | 12 |
| | 13 | 14.40 + | 14.00 | 13.10 | 11.90 | 10.65 | 9.85 | 9.61 - | 9.62 | 10.70 | 11.99 | 13.20 | 14.00 | 13 |
| | 14 | 14.40 + | 14.00 | 13.05 | 11.85 | 10.60 | 9.80 | 9.61 - | 9.61 | 10.74 | 12.00 | 13.30 | 14.00 | 14 |
| | 15 | 14.40 + | 14.00 | 13.00 | 11.80 | 10.60 | 9.80 | 9.61 - | 9.61 | 10.80 | 12.05 | 13.30 | 14.00 | 15 |
| + Maximum | 16 | 14.40 + | 14.00 | 13.00 | 11.80 | 10.55 | 9.80 | 9.61 - | 9.61 | 10.80 | 12.10 | 13.34 | 14.00 | 16 |
| | 17 | 14.40 + | 13.95 | 12.95 | 11.75 | 10.50 | 9.80 | 9.61 - | 9.61 | 10.90 | 12.14 | 13.40 | 14.00 | 17 |
| | 18 | 14.40 + | 13.90 | 12.90 | 11.70 | 10.46 | 9.80 | 9.61 - | 9.61 | 10.90 | 12.20 | 13.40 | 14.00 | 18 |
| | 19 | 14.40 + | 13.90 | 12.90 | 11.65 | 10.40 | 9.80 | 9.61 - | 9.61 - | 10.96 | 12.24 | 13.42 | 14.00 | 19 |
| | 20 | 14.40 + | 13.90 | 12.90 | 11.60 | 10.40 | 9.80 | 9.61 - | 9.69 | 11.00 | 12.30 | 13.50 | 14.05 | 20 |
| - Minimum | 21 | 14.40 + | 13.85 | 12.85 | 11.55 | 10.40 | 9.75 | 9.61 - | 9.73 | 11.00 | 12.31 | 13.50 | 14.10 | 21 |
| | 22 | 14.40 + | 13.80 | 12.80 | 11.50 | 10.40 | 9.70 - | 9.61 - | 9.76 | 11.10 | 12.40 | 13.50 | 14.10 | 22 |
| | 23 | 14.40 + | 13.80 | 12.75 | 11.50 | 10.35 | 9.70 - | 9.61 - | 9.82 | 11.10 | 12.40 | 13.54 | 14.10 | 23 |
| | 24 | 14.35 | 13.75 | 12.70 | 11.45 | 10.30 | 9.70 - | 9.61 - | 9.83 | 11.15 | 12.46 | 13.60 | 14.10 | 24 |
| | 25 | 14.30 | 13.70 | 12.70 | 11.40 | 10.30 | 9.70 - | 9.61 - | 9.92 | 11.20 | 12.50 | 13.60 | 14.10 | 25 |
| Monatsmittel | | 14.37 + | 13.98 | 12.99 | 11.79 | 10.60 | 9.86 | 9.62 - | 9.73 | 10.81 | 12.10 | 13.29 | 13.98 | °C |
| Maximum (Spitze) | | 14.40 + | 14.20 | 13.50 | 12.40 | 11.10 | 10.20 | 9.70 - | 10.22 | 11.40 | 12.80 | 13.70 | 14.20 | °C |
| Datum | | div | div | 1. / 2. | 1. | 1. / 2. | 1. | div | 31. | 29. / 30. | 31. | div | 31. | |
| Monatsamplitude | | 0.20 | 0.60 | 1.10 | 1.30 | 0.90 | 0.50 | 0.09 - | 0.61 | 1.19 | 1.40 + | 0.90 | 0.50 | m |
| Jahr | | Mittel 11.91 | Max (Spitze) 14.40 (div) | | | | Min (Spitze) 9.61 (div) | | | Jahresamplitude (Spitze) 4.79 | | | | |



| Periode | 1997 - 2019 (ohne: 2003, 2004) (21 Jahre) | | | | | | | | | | | | |
|-----------------------|---|---|-------|-------|-------|--|---------|-------|---------------------------------|-------|--------|---------|----|
| Monatsmittel | 13.18 + | 12.75 | 11.86 | 10.72 | 9.64 | 8.95 | 8.83 - | 9.29 | 10.24 | 11.41 | 12.46 | 13.13 | °C |
| Maximum (Spitze) | 14.40 + | 14.20 | 13.50 | 12.40 | 11.20 | 10.20 | 10.00 - | 10.70 | 11.80 | 13.20 | 14.10 | 14.40 + | °C |
| Jahr | 2019 | 2019 | 2019 | 2019 | 2015 | 2016 | 2016 | 2016 | 2018 | 2018 | 2018 | 2018 | |
| Minimum (Spitze) | 12.00 + | 11.40 | 10.40 | 9.20 | 8.20 | 7.70 - | 7.70 - | 7.91 | 8.70 | 9.81 | 11.00 | 11.80 | °C |
| Jahr | 1997 | 1997 | 1997 | 1997 | 1999 | 1999 | 1999 | 1999 | 1999 | 2013 | 1997 | 1997 | |
| Monatsamplitude (Max) | 0.40 - | 1.00 | 1.40 | 1.40 | 1.40 | 0.61 | 0.40 - | 1.00 | 1.30 | 1.40 | 1.51 + | 0.83 | m |
| Jahr | 2008 | 2013 | 2012 | 2009 | 2006 | 2013 | 2011 | 2018 | 2018 | 2019 | 2013 | 2013 | |
| Periode | Mittel 11.03 | Max (Spitze) 14.40 (1.1.2019/18.12.201) | | | | Min (Spitze) 7.70 (28.6.1999/1.7.1999) | | | Periodenamplitude (Spitze) 6.70 | | | | |



Wassertemperatur

Limnigraph Stöckleten - Rechterswil

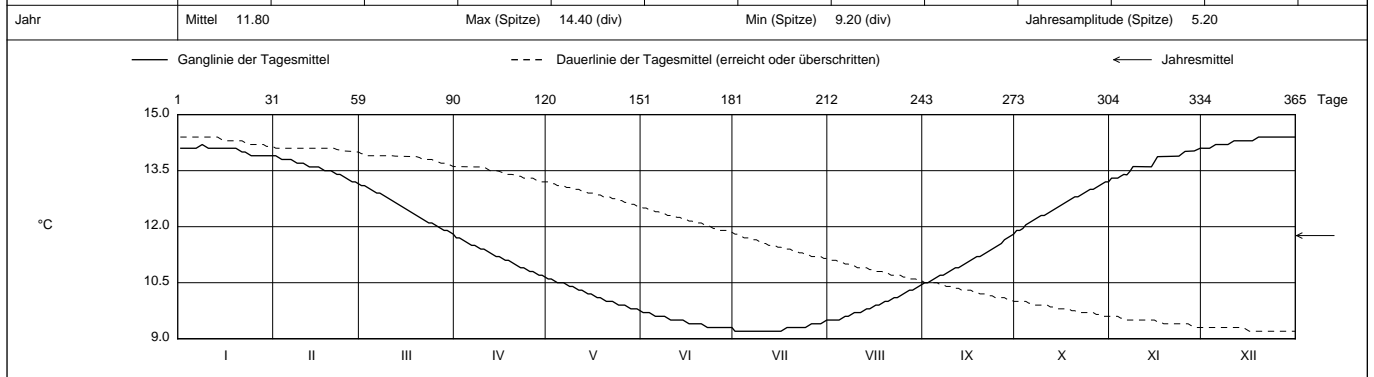
SO611/223/011

Koordinaten 2 611 930 / 1 223 955

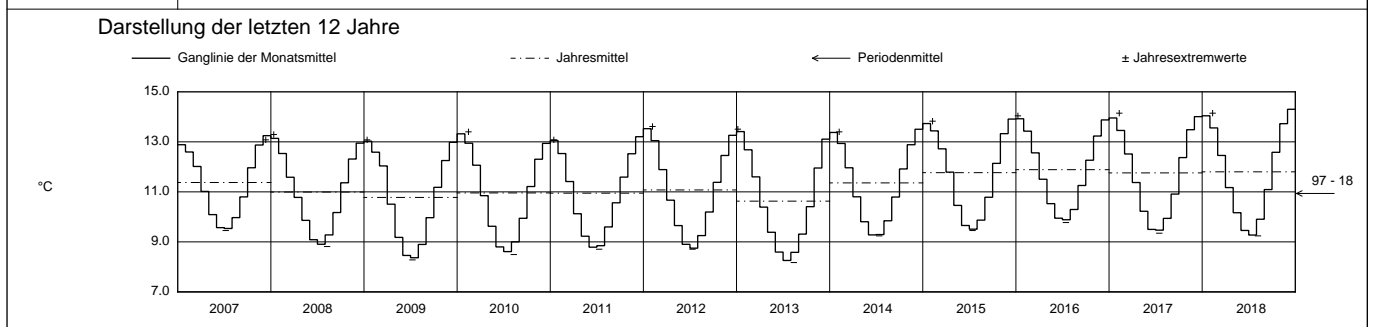
OK Terrain 456.5 müM

Abstichpunkt 457.135 müM

| 2018 | | Jan | Feb | März | April | Mai | Juni | Juli | Aug | Sept | Okt | Nov | Dez | |
|------------------|--------------|--------------------------|---------|---------|-------------------------|---------|-----------|-------------------------------|-----------|---------|---------|---------|---------|----|
| Tagesmittel | 1 | 14.10 | 13.90 + | 13.10 + | 11.70 + | 10.60 + | 9.70 + | 9.20 - | 9.50 - | 10.50 - | 11.90 - | 13.30 - | 14.10 - | 1 |
| | 2 | 14.10 | 13.85 | 13.10 + | 11.70 + | 10.60 + | 9.70 + | 9.20 - | 9.50 - | 10.50 - | 11.90 - | 13.30 - | 14.10 - | 2 |
| | 3 | 14.10 | 13.80 | 13.05 | 11.65 | 10.55 | 9.70 + | 9.20 - | 9.50 - | 10.55 | 11.95 | 13.30 - | 14.10 - | 3 |
| | 4 | 14.10 | 13.80 | 13.00 | 11.60 | 10.50 | 9.65 | 9.20 - | 9.50 - | 10.60 | 12.05 | 13.35 | 14.15 | 4 |
| | 5 | 14.10 | 13.80 | 12.95 | 11.55 | 10.50 | 9.60 | 9.20 - | 9.55 | 10.65 | 12.10 | 13.40 | 14.20 | 5 |
| | 6 | 14.10 | 13.80 | 12.90 | 11.50 | 10.50 | 9.60 | 9.20 - | 9.60 | 10.70 | 12.15 | 13.39 | 14.20 | 6 |
| | 7 | 14.15 | 13.75 | 12.90 | 11.50 | 10.45 | 9.60 | 9.20 - | 9.60 | 10.70 | 12.20 | 13.48 | 14.20 | 7 |
| | 8 | 14.20 + | 13.70 | 12.85 | 11.45 | 10.40 | 9.60 | 9.20 - | 9.65 | 10.75 | 12.25 | 13.61 | 14.20 | 8 |
| | 9 | 14.15 | 13.70 | 12.80 | 11.40 | 10.40 | 9.55 | 9.20 - | 9.70 | 10.80 | 12.30 | 13.61 | 14.20 | 9 |
| | 10 | 14.10 | 13.70 | 12.75 | 11.40 | 10.35 | 9.50 | 9.20 - | 9.70 | 10.85 | 12.30 | 13.61 | 14.25 | 10 |
| °C | 11 | 14.10 | 13.65 | 12.70 | 11.35 | 10.30 | 9.50 | 9.20 - | 9.70 | 10.90 | 12.35 | 13.61 | 14.30 | 11 |
| | 12 | 14.10 | 13.60 | 12.65 | 11.30 | 10.30 | 9.50 | 9.20 - | 9.75 | 10.90 | 12.40 | 13.61 | 14.30 | 12 |
| | 13 | 14.10 | 13.60 | 12.60 | 11.25 | 10.25 | 9.50 | 9.20 - | 9.80 | 10.95 | 12.45 | 13.60 | 14.30 | 13 |
| | 14 | 14.10 | 13.60 | 12.55 | 11.20 | 10.20 | 9.50 | 9.20 - | 9.80 | 11.00 | 12.50 | 13.60 | 14.30 | 14 |
| | 15 | 14.10 | 13.60 | 12.50 | 11.20 | 10.20 | 9.45 | 9.20 - | 9.85 | 11.05 | 12.55 | 13.74 | 14.30 | 15 |
| | 16 | 14.10 | 13.55 | 12.45 | 11.15 | 10.15 | 9.40 | 9.20 - | 9.90 | 11.10 | 12.60 | 13.88 | 14.30 | 16 |
| | 17 | 14.10 | 13.50 | 12.40 | 11.10 | 10.10 | 9.40 | 9.25 | 9.90 | 11.15 | 12.65 | 13.88 | 14.30 | 17 |
| | 18 | 14.10 | 13.50 | 12.35 | 11.10 | 10.10 | 9.40 | 9.30 | 9.95 | 11.20 | 12.70 | 13.88 | 14.35 | 18 |
| | 19 | 14.10 | 13.50 | 12.30 | 11.05 | 10.05 | 9.40 | 9.30 | 10.00 | 11.20 | 12.75 | 13.88 | 14.40 + | 19 |
| | 20 | 14.05 | 13.45 | 12.25 | 11.00 | 10.00 | 9.40 | 9.30 | 10.00 | 11.25 | 12.80 | 13.88 | 14.40 + | 20 |
| + Maximum | 21 | 14.00 | 13.40 | 12.20 | 10.95 | 10.00 | 9.35 | 9.30 | 10.05 | 11.30 | 12.80 | 13.89 | 14.40 + | 21 |
| | 22 | 14.00 | 13.40 | 12.15 | 10.90 | 10.00 | 9.30 | 9.30 | 10.10 | 11.35 | 12.85 | 13.89 | 14.40 + | 22 |
| | 23 | 13.95 | 13.35 | 12.10 | 10.90 | 9.95 | 9.30 - | 9.30 | 10.10 | 11.40 | 12.90 | 13.89 | 14.40 + | 23 |
| | 24 | 13.90 - | 13.30 | 12.10 | 10.85 | 9.90 | 9.30 - | 9.30 | 10.15 | 11.45 | 12.95 | 13.95 | 14.40 + | 24 |
| | 25 | 13.90 - | 13.25 | 12.05 | 10.80 | 9.90 | 9.30 - | 9.35 | 10.20 | 11.50 | 13.00 | 14.02 | 14.40 + | 25 |
| - Minimum | 26 | 13.90 - | 13.20 | 12.00 | 10.80 | 9.90 | 9.30 - | 9.40 | 10.25 | 11.55 | 13.00 | 14.02 | 14.40 + | 26 |
| | 27 | 13.90 - | 13.20 | 11.95 | 10.75 | 9.85 | 9.30 - | 9.40 | 10.30 | 11.65 | 13.05 | 14.02 | 14.40 + | 27 |
| | 28 | 13.90 - | 13.15 - | 11.90 | 10.70 | 9.80 | 9.30 - | 9.40 | 10.30 | 11.70 | 13.10 | 14.03 | 14.40 + | 28 |
| | 29 | 13.90 - | | 11.90 | 10.70 | 9.80 | 9.30 - | 9.40 | 10.35 | 11.75 | 13.15 | 14.07 | 14.40 + | 29 |
| | 30 | 13.90 - | | 11.85 | 10.65 - | 9.80 | 9.30 - | 9.45 | 10.40 | 11.80 + | 13.20 + | 14.10 + | 14.40 + | 30 |
| | 31 | 13.90 - | | 11.80 - | | 9.75 - | | 9.50 + | 10.45 + | | 13.20 + | | 14.40 + | 31 |
| Monatsmittel | 14.04 | 13.56 | 12.46 | 11.17 | 10.17 | 9.46 | 9.27 - | 9.91 | 11.09 | 12.58 | 13.73 | 14.30 + | °C | |
| Maximum (Spitze) | 14.20 | 13.90 | 13.10 | 11.70 | 10.60 | 9.70 | 9.30 - | 10.50 | 11.80 | 13.20 | 14.10 | 14.40 + | °C | |
| Datum | 7. / 8. | 1. | 1. / 2. | 1. / 2. | 1. / 2. | div | 30. / 31. | 31. | 29. / 30. | div | 29. | div | | |
| Monatsamplitude | 0.30 - | 0.80 | 1.30 + | 1.10 | 0.90 | 0.40 | 0.30 - | 1.00 | 1.30 + | 1.30 + | 0.80 | 0.30 - | m | |
| Jahr | Mittel 11.80 | Max (Spitze) 14.40 (div) | | | Min (Spitze) 9.20 (div) | | | Jahresamplitude (Spitze) 5.20 | | | | | | |



| Periode | 1997 - 2018 (ohne: 2003, 2004) (20 Jahre) | | | | | | | | | | | | |
|-----------------------|---|---------------------------------|-------|-------|--|--------|---------|---------------------------------|-------|-------|--------|---------|----|
| Monatsmittel | 13.12 + | 12.69 | 11.81 | 10.67 | 9.59 | 8.90 | 8.79 - | 9.27 | 10.21 | 11.38 | 12.42 | 13.08 | °C |
| Maximum (Spitze) | 14.20 | 13.90 | 13.20 | 12.30 | 11.20 | 10.20 | 10.00 - | 10.70 | 11.80 | 13.20 | 14.10 | 14.40 + | °C |
| Jahr | 2018 | 2018 | 2015 | 2015 | 2015 | 2016 | 2016 - | 2016 | 2018 | 2018 | 2018 | 2018 | |
| Minimum (Spitze) | 12.00 + | 11.40 | 10.40 | 9.20 | 8.20 | 7.70 - | 7.70 - | 7.91 | 8.70 | 9.81 | 11.00 | 11.80 | °C |
| Jahr | 1997 | 1997 | 1997 | 1997 | 1999 | 1999 | 1999 - | 1999 | 1999 | 2013 | 1997 | 1997 | |
| Monatsamplitude (Max) | 0.40 - | 1.00 | 1.40 | 1.40 | 1.40 | 0.61 | 0.40 - | 1.00 | 1.30 | 1.40 | 1.51 + | 0.83 | m |
| Jahr | 2008 | 2013 | 2012 | 2009 | 2006 | 2013 | 2011 | 2018 | 2018 | 2017 | 2013 | 2013 | |
| Periode | Mittel 10.99 | Max (Spitze) 14.40 (18.12.2018) | | | Min (Spitze) 7.70 (28.6.1999/1.7.1999) | | | Periodenamplitude (Spitze) 6.70 | | | | | |



Wassertemperatur

Limnigraph Stöckleten - Rechterswil

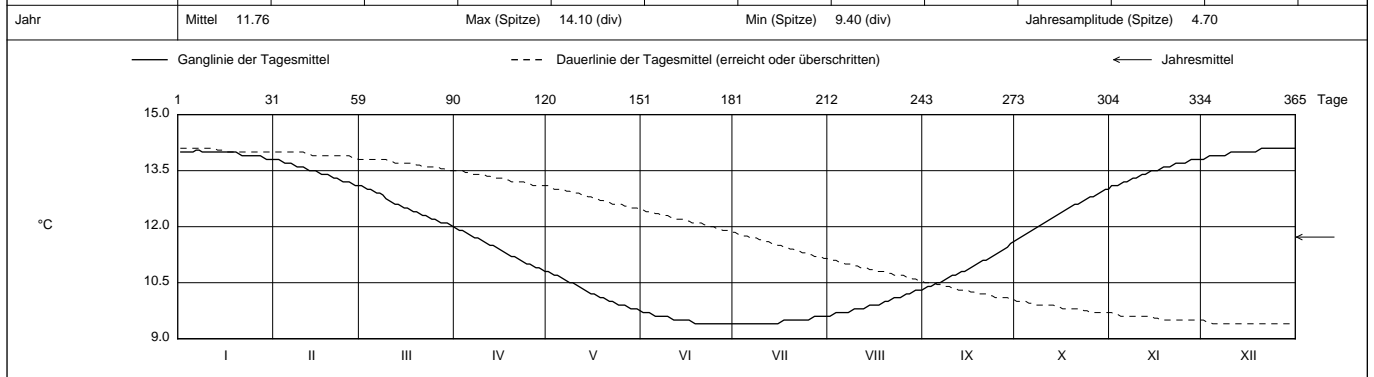
SO611/223/011

Koordinaten 2 611 930 / 1 223 955

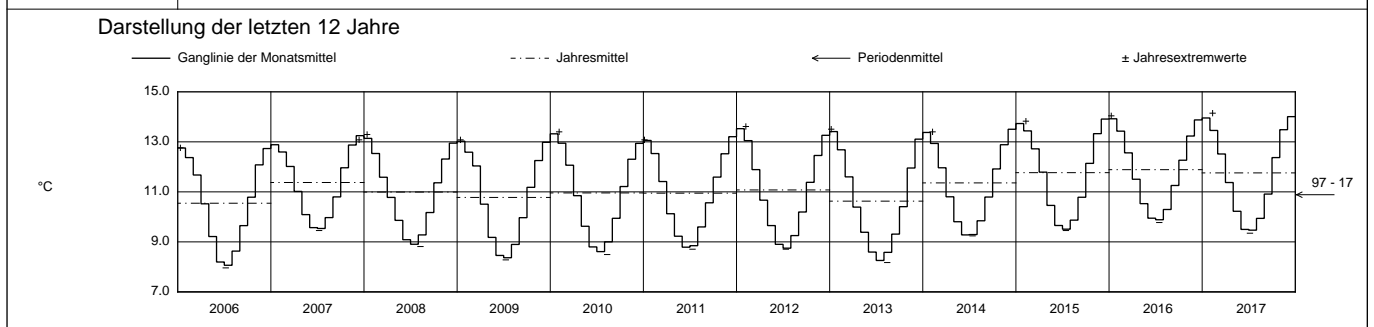
OK Terrain 456.5 müM

Abstichpunkt 457.135 müM

| 2017 | | Jan | Feb | März | April | Mai | Juni | Juli | Aug | Sept | Okt | Nov | Dez | |
|------------------|--------|---------|---------|---------|---------|---------|--------------------------|--------|--------|-------------------------|---------|---------|-------------------------------|----|
| Tagesmittel | 1 | 14.00 | 13.80 + | 13.10 + | 11.95 + | 10.80 + | 9.70 + | 9.40 - | 9.60 - | 10.35 - | 11.65 - | 13.10 - | 13.80 - | 1 |
| | 2 | 14.00 | 13.80 + | 13.05 | 11.90 | 10.75 | 9.70 + | 9.40 - | 9.65 | 10.40 | 11.70 | 13.10 - | 13.85 | 2 |
| | 3 | 14.00 | 13.75 + | 13.00 | 11.90 | 10.70 | 9.70 + | 9.40 - | 9.70 | 10.40 | 11.75 | 13.10 - | 13.90 | 3 |
| | 4 | 14.00 | 13.70 | 13.00 | 11.85 | 10.70 | 9.65 | 9.40 - | 9.70 | 10.45 | 11.80 | 13.15 | 13.90 | 4 |
| | 5 | 14.00 | 13.70 | 12.95 | 11.80 | 10.65 | 9.60 | 9.40 - | 9.70 | 10.50 | 11.85 | 13.20 | 13.90 | 5 |
| Tagesmittel | 6 | 14.05 + | 13.70 | 12.90 | 11.75 | 10.60 | 9.60 | 9.40 - | 9.70 | 10.50 | 11.90 | 13.20 | 13.90 | 6 |
| | 7 | 14.05 + | 13.65 | 12.90 | 11.70 | 10.55 | 9.60 | 9.40 - | 9.70 | 10.55 | 11.95 | 13.25 | 13.90 | 7 |
| | 8 | 14.00 | 13.60 | 12.85 | 11.70 | 10.50 | 9.60 | 9.40 - | 9.75 | 10.60 | 12.00 | 13.30 | 13.90 | 8 |
| | 9 | 14.00 | 13.60 | 12.75 | 11.65 | 10.50 | 9.60 | 9.40 - | 9.80 | 10.65 | 12.05 | 13.30 | 13.95 | 9 |
| | 10 | 14.00 | 13.60 | 12.70 | 11.60 | 10.45 | 9.55 | 9.40 - | 9.80 | 10.70 | 12.10 | 13.35 | 14.00 | 10 |
| °C | 11 | 14.00 | 13.55 | 12.65 | 11.55 | 10.40 | 9.50 | 9.40 - | 9.80 | 10.70 | 12.15 | 13.40 | 14.00 | 11 |
| | 12 | 14.00 | 13.50 | 12.60 | 11.50 | 10.35 | 9.50 | 9.40 - | 9.80 | 10.75 | 12.20 | 13.40 | 14.00 | 12 |
| | 13 | 14.00 | 13.50 | 12.60 | 11.50 | 10.30 | 9.50 | 9.40 - | 9.85 | 10.80 | 12.25 | 13.45 | 14.00 | 13 |
| | 14 | 14.00 | 13.50 | 12.55 | 11.45 | 10.25 | 9.50 | 9.40 - | 9.90 | 10.80 | 12.30 | 13.50 | 14.00 | 14 |
| | 15 | 14.00 | 13.45 | 12.50 | 11.40 | 10.20 | 9.50 | 9.40 - | 9.90 | 10.85 | 12.35 | 13.50 | 14.00 | 15 |
| + Maximum | 16 | 14.00 | 13.40 | 12.50 | 11.35 | 10.20 | 9.50 | 9.45 | 9.90 | 10.90 | 12.40 | 13.50 | 14.00 | 16 |
| | 17 | 14.00 | 13.40 | 12.45 | 11.30 | 10.15 | 9.45 | 9.50 | 9.90 | 10.95 | 12.45 | 13.55 | 14.00 | 17 |
| | 18 | 14.00 | 13.40 | 12.40 | 11.25 | 10.10 | 9.40 - | 9.50 | 9.95 | 11.00 | 12.50 | 13.60 | 14.00 | 18 |
| | 19 | 14.00 | 13.35 | 12.40 | 11.20 | 10.10 | 9.40 - | 9.50 | 10.00 | 11.05 | 12.55 | 13.60 | 14.05 | 19 |
| | 20 | 13.95 | 13.30 | 12.35 | 11.20 | 10.05 | 9.40 - | 9.50 | 10.00 | 11.10 | 12.60 | 13.60 | 14.10 + | 20 |
| - Minimum | 21 | 13.90 | 13.30 | 12.30 | 11.15 | 10.00 | 9.40 - | 9.50 | 10.05 | 11.10 | 12.60 | 13.65 | 14.10 + | 21 |
| | 22 | 13.90 | 13.25 | 12.30 | 11.10 | 10.00 | 9.40 - | 9.50 | 10.10 | 11.15 | 12.65 | 13.70 | 14.10 + | 22 |
| | 23 | 13.90 | 13.20 | 12.25 | 11.05 | 9.95 | 9.40 - | 9.50 | 10.10 | 11.20 | 12.70 | 13.70 | 14.10 + | 23 |
| | 24 | 13.90 | 13.20 | 12.20 | 11.00 | 9.90 | 9.40 - | 9.50 | 10.10 | 11.25 | 12.75 | 13.70 | 14.10 + | 24 |
| | 25 | 13.90 | 13.20 | 12.20 | 11.00 | 9.90 | 9.40 - | 9.50 | 10.15 | 11.30 | 12.80 | 13.70 | 14.10 + | 25 |
| Monatsmittel | | 13.96 | 13.46 | 12.52 | 11.37 | 10.22 | 9.50 | 9.47 - | 9.94 | 10.91 | 12.37 | 13.49 | 14.01 + | °C |
| Maximum (Spitze) | | 14.10 + | 13.80 | 13.10 | 12.00 | 10.80 | 9.70 | 9.60 - | 10.30 | 11.60 | 13.00 | 13.80 | 14.10 + | °C |
| Datum | | 6. | 1. / 2. | 1. | 1. | 1. | div | div | div | 29. / 30. | div | div | div | |
| Monatsamplitude | | 0.30 | 0.70 | 1.10 | 1.20 | 1.10 | 0.30 | 0.20 - | 0.70 | 1.30 | 1.40 + | 0.70 | 0.30 | m |
| Jahr | Mittel | 11.76 | | | | | Max (Spitze) 14.10 (div) | | | Min (Spitze) 9.40 (div) | | | Jahresamplitude (Spitze) 4.70 | |



| Periode | 197 - 2017 (ohne: 2003, 2004) (19 Jahre) | | | | | | | | | | | | | |
|-----------------------|--|-------|-------|-------|-------|--------|---|-------|-------|--|--------|---------|---------------------------------|--|
| Monatsmittel | 13.07 + | 12.64 | 11.77 | 10.64 | 9.56 | 8.88 | 8.77 - | 9.23 | 10.16 | 11.31 | 12.35 | 13.02 | °C | |
| Maximum (Spitze) | 14.10 + | 13.80 | 13.20 | 12.30 | 11.20 | 10.20 | 10.00 - | 10.70 | 11.80 | 13.00 | 13.80 | 14.10 + | °C | |
| Jahr | 2017 | 2017 | 2015 | 2015 | 2015 | 2016 | 2016 | 2016 | 2016 | 2017 | 2017 | 2017 | | |
| Minimum (Spitze) | 12.00 + | 11.40 | 10.40 | 9.20 | 8.20 | 7.70 - | 7.70 - | 7.91 | 8.70 | 9.81 | 11.00 | 11.80 | °C | |
| Jahr | 1997 | 1997 | 1997 | 1997 | 1999 | 1999 | 1999 | 1999 | 1999 | 2013 | 1997 | 1997 | | |
| Monatsamplitude (Max) | 0.40 - | 1.00 | 1.40 | 1.40 | 1.40 | 0.61 | 0.40 - | 1.00 | 1.30 | 1.40 | 1.51 + | 0.83 | m | |
| Jahr | 2008 | 2013 | 2012 | 2009 | 2006 | 2013 | 2011 | 2011 | 2017 | 2017 | 2013 | 2013 | | |
| Periode | Mittel | 10.94 | | | | | Max (Spitze) 14.10 (6.1.2017/19.12.201) | | | Min (Spitze) 7.70 (28.6.1999/1.7.1999) | | | Periodenamplitude (Spitze) 6.40 | |



Wassertemperatur

Limnigraph Stöckleten - Rechterswil

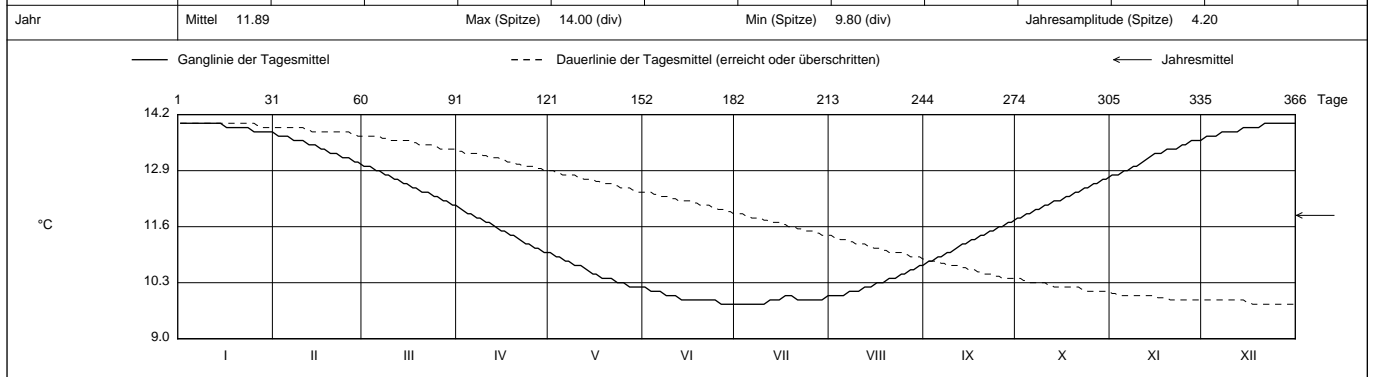
SO611/223/011

Koordinaten 2 611 930 / 1 223 955

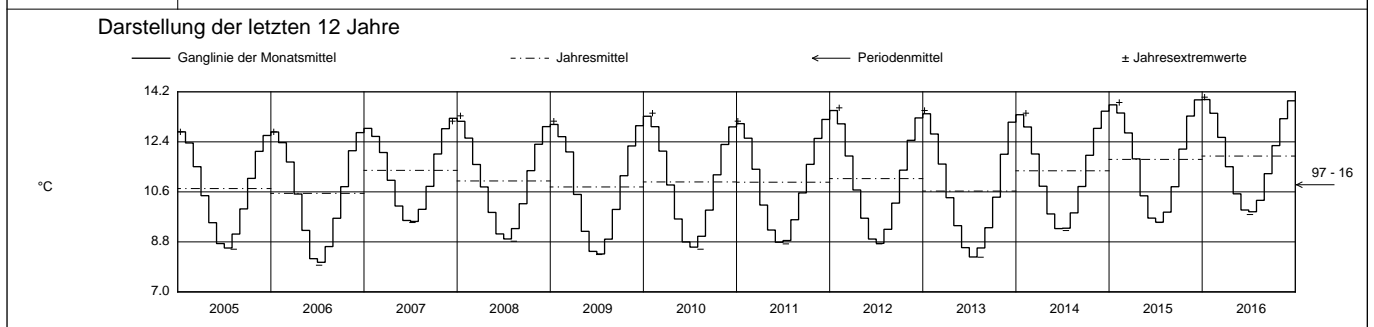
OK Terrain 456.5 müM

Abstichpunkt 457.135 müM

| 2016 | | Jan | Feb | März | April | Mai | Juni | Juli | Aug | Sept | Okt | Nov | Dez | |
|------------------|----|--------------|--------------------------|---------|---------|---------|-------------------------|---------|---------|---------|-------------------------------|---------|---------|----|
| Tagesmittel | 1 | 14.00 + | 13.75 + | 13.00 + | 12.05 + | 11.00 + | 10.20 + | 9.80 - | 10.00 - | 10.75 - | 11.80 - | 12.80 - | 13.65 - | 1 |
| | 2 | 14.00 + | 13.70 | 13.00 + | 12.00 | 10.95 | 10.15 | 9.80 - | 10.00 - | 10.80 | 11.80 - | 12.80 - | 13.70 | 2 |
| | 3 | 14.00 + | 13.70 | 13.00 + | 11.95 | 10.90 | 10.10 | 9.80 - | 10.00 - | 10.80 | 11.85 | 12.80 - | 13.70 | 3 |
| | 4 | 14.00 + | 13.70 | 12.95 | 11.90 | 10.90 | 10.10 | 9.80 - | 10.00 - | 10.85 | 11.90 | 12.85 | 13.70 | 4 |
| | 5 | 14.00 + | 13.70 | 12.90 | 11.90 | 10.85 | 10.10 | 9.80 - | 10.00 - | 10.90 | 11.90 | 12.90 | 13.70 | 5 |
| Tagesmittel | 6 | 14.00 + | 13.65 | 12.90 | 11.85 | 10.80 | 10.10 | 9.80 - | 10.05 | 10.90 | 11.95 | 12.90 | 13.75 | 6 |
| | 7 | 14.00 + | 13.60 | 12.85 | 11.80 | 10.80 | 10.05 | 9.80 - | 10.10 | 10.95 | 12.00 | 12.95 | 13.80 | 7 |
| | 8 | 14.00 + | 13.60 | 12.80 | 11.80 | 10.75 | 10.00 | 9.80 - | 10.10 | 11.00 | 12.00 | 13.00 | 13.80 | 8 |
| | 9 | 14.00 + | 13.60 | 12.80 | 11.75 | 10.70 | 10.00 | 9.80 - | 10.10 | 11.00 | 12.05 | 13.00 | 13.80 | 9 |
| | 10 | 14.00 + | 13.60 | 12.75 | 11.70 | 10.70 | 10.00 | 9.80 - | 10.10 | 11.05 | 12.10 | 13.05 | 13.80 | 10 |
| °C | 11 | 14.00 + | 13.55 | 12.70 | 11.70 | 10.70 | 10.00 | 9.85 | 10.15 | 11.10 | 12.10 | 13.10 | 13.80 | 11 |
| | 12 | 14.00 + | 13.50 | 12.70 | 11.65 | 10.65 | 9.95 | 9.90 | 10.20 | 11.15 | 12.15 | 13.15 | 13.80 | 12 |
| | 13 | 14.00 + | 13.50 | 12.65 | 11.60 | 10.60 | 9.90 | 9.90 | 10.20 | 11.20 | 12.20 | 13.20 | 13.85 | 13 |
| | 14 | 14.00 + | 13.50 | 12.60 | 11.55 | 10.55 | 9.90 | 9.90 | 10.20 | 11.20 | 12.20 | 13.25 | 13.90 | 14 |
| | 15 | 13.95 | 13.45 | 12.60 | 11.50 | 10.50 | 9.90 | 9.90 | 10.25 | 11.25 | 12.20 | 13.30 | 13.90 | 15 |
| + Maximum | 16 | 13.90 | 13.40 | 12.55 | 11.50 | 10.50 | 9.90 | 9.95 | 10.30 | 11.30 | 12.25 | 13.30 | 13.90 | 16 |
| | 17 | 13.90 | 13.40 | 12.50 | 11.45 | 10.45 | 9.90 | 10.00 + | 10.30 | 11.30 | 12.30 | 13.30 | 13.90 | 17 |
| | 18 | 13.90 | 13.35 | 12.50 | 11.40 | 10.40 | 9.90 | 10.00 + | 10.30 | 11.35 | 12.30 | 13.35 | 13.90 | 18 |
| | 19 | 13.90 | 13.30 | 12.45 | 11.40 | 10.40 | 9.90 | 10.00 + | 10.35 | 11.40 | 12.35 | 13.40 | 13.90 | 19 |
| | 20 | 13.90 | 13.30 | 12.40 | 11.35 | 10.40 | 9.90 | 9.95 | 10.40 | 11.40 | 12.40 | 13.40 | 13.95 | 20 |
| - Minimum | 21 | 13.90 | 13.30 | 12.40 | 11.30 | 10.40 | 9.90 | 9.90 | 10.40 | 11.45 | 12.40 | 13.40 | 14.00 + | 21 |
| | 22 | 13.90 | 13.25 | 12.40 | 11.25 | 10.35 | 9.90 | 9.90 | 10.40 | 11.50 | 12.45 | 13.40 | 14.00 + | 22 |
| | 23 | 13.90 | 13.20 | 12.35 | 11.20 | 10.30 | 9.90 | 9.90 | 10.45 | 11.50 | 12.50 | 13.45 | 14.00 + | 23 |
| | 24 | 13.85 | 13.20 | 12.30 | 11.20 | 10.30 | 9.90 | 9.90 | 10.50 | 11.55 | 12.50 | 13.50 | 14.00 + | 24 |
| | 25 | 13.80 - | 13.20 | 12.30 | 11.15 | 10.30 | 9.85 | 9.90 | 10.50 | 11.60 | 12.55 | 13.50 | 14.00 + | 25 |
| Monatsmittel | | 13.92 + | 13.43 | 12.56 | 11.51 | 10.53 | 9.95 | 9.88 - | 10.30 | 11.26 | 12.27 | 13.23 | 13.88 | °C |
| Maximum (Spitze) | | 14.00 + | 13.80 | 13.00 | 12.10 | 11.00 | 10.20 | 10.00 - | 10.70 | 11.80 | 12.80 | 13.60 | 14.00 + | °C |
| Datum | | div | 1. | div | 1. | 1. | 1. | div | div | 30. | 31. | div | div | |
| Monatsamplitude | | 0.20 - | 0.80 | 0.90 | 1.10 + | 0.80 | 0.40 | 0.20 - | 0.70 | 1.10 + | 1.00 | 0.80 | 0.40 | m |
| Jahr | | Mittel 11.89 | Max (Spitze) 14.00 (div) | | | | Min (Spitze) 9.80 (div) | | | | Jahresamplitude (Spitze) 4.20 | | | |



| Periode | 1997 - 2016 (ohne: 2003, 2004) (18 Jahre) | | | | | | | | | | | | |
|-----------------------|---|---|-------|-------|-------|--|---------|-------|-------|---------------------------------|--------|---------|------|
| Monatsmittel | 13.02 + | 12.60 | 11.73 | 10.60 | 9.52 | 8.84 | 8.73 - | 9.19 | 10.12 | 11.25 | 12.29 | 12.96 | °C |
| Maximum (Spitze) | 14.00 + | 13.80 | 13.20 | 12.30 | 11.20 | 10.20 | 10.00 - | 10.70 | 11.80 | 12.80 | 13.70 | 14.00 + | °C |
| Jahr | 2016 | 2016 | 2015 | 2015 | 2015 | 2016 | 2016 | 2016 | 2016 | 2016 | 2016 | 2015 | 2016 |
| Minimum (Spitze) | 12.00 + | 11.40 | 10.40 | 9.20 | 8.20 | 7.70 - | 7.70 - | 7.91 | 8.70 | 9.81 | 11.00 | 11.80 | °C |
| Jahr | 1997 | 1997 | 1997 | 1997 | 1999 | 1999 | 1999 | 1999 | 1999 | 2013 | 1997 | 1997 | 1997 |
| Monatsamplitude (Max) | 0.40 - | 1.00 | 1.40 | 1.40 | 1.40 | 0.61 | 0.40 - | 1.00 | 1.20 | 1.40 | 1.51 + | 0.83 | m |
| Jahr | 2008 | 2013 | 2012 | 2009 | 2006 | 2013 | 2011 | 2011 | 2014 | 2015 | 2013 | 2013 | |
| Periode | Mittel 10.90 | Max (Spitze) 14.00 (1.1.2016/20.12.201) | | | | Min (Spitze) 7.70 (28.6.1999/1.7.1999) | | | | Periodenamplitude (Spitze) 6.30 | | | |



Wassertemperatur

Limnigraph Stöckleten - Recherswil

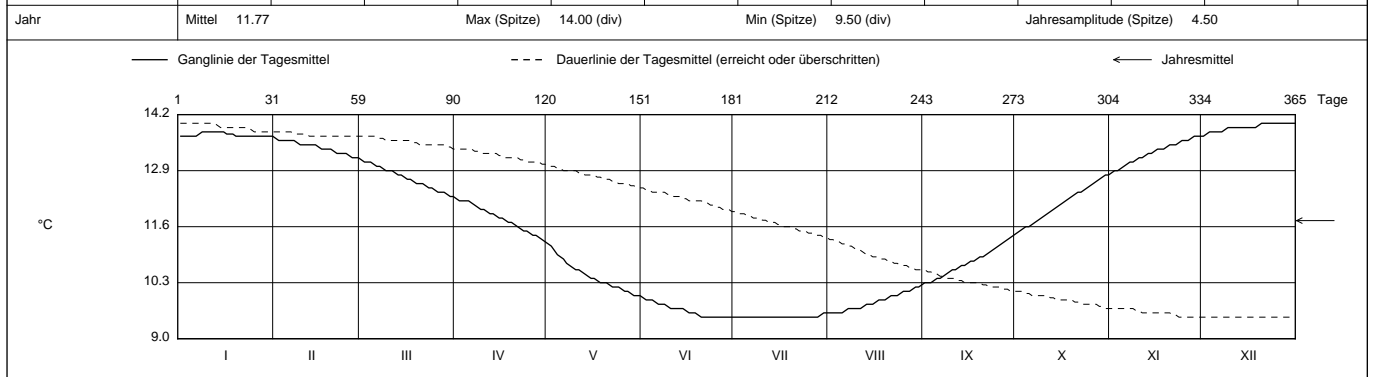
SO611/223/011

Koordinaten 2 611 930 / 1 223 955

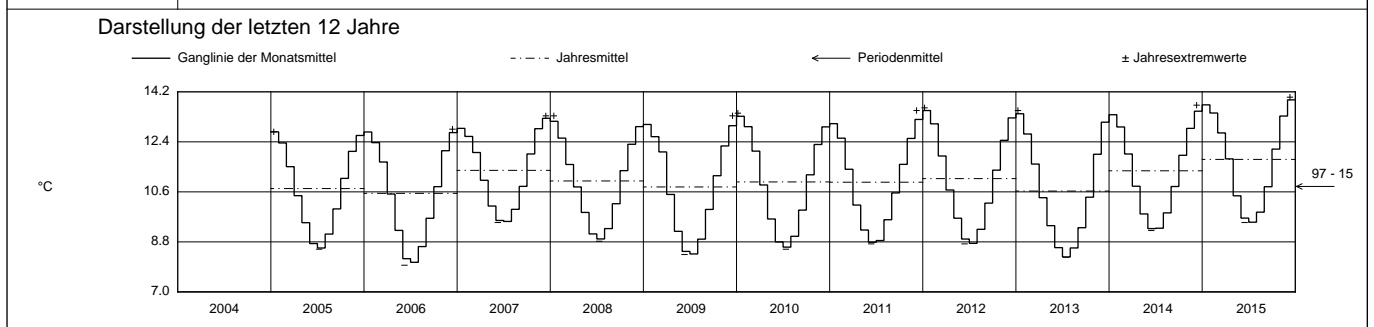
OK Terrain 456.5 müM

Abstichpunkt 457.135 müM

| 2015 | | Jan | Feb | März | April | Mai | Juni | Juli | Aug | Sept | Okt | Nov | Dez | |
|------------------|--------------|--------------------------|---------|---------|---------|-------------------------|--------|--------|----------|-------------------------------|---------|---------|---------|----|
| Tagesmittel | 1 | 13.70 - | 13.65 + | 13.15 + | 12.25 + | 11.20 + | 9.95 + | 9.50 - | 9.60 - | 10.30 - | 11.45 - | 12.85 - | 13.70 - | 1 |
| | 2 | 13.70 - | 13.60 | 13.10 | 12.20 | 11.15 | 9.90 | 9.50 - | 9.60 - | 10.30 - | 11.50 | 12.90 | 13.75 | 2 |
| | 3 | 13.70 - | 13.60 | 13.10 | 12.20 | 11.05 | 9.90 | 9.50 - | 9.60 - | 10.30 - | 11.55 | 12.90 | 13.80 | 3 |
| | 4 | 13.70 - | 13.60 | 13.10 | 12.20 | 10.95 | 9.90 | 9.50 - | 9.60 - | 10.35 | 11.60 | 12.95 | 13.80 | 4 |
| | 5 | 13.70 - | 13.60 | 13.05 | 12.20 | 10.90 | 9.85 | 9.50 - | 9.60 - | 10.40 | 11.60 | 13.00 | 13.80 | 5 |
| Tagesmittel | 6 | 13.70 - | 13.60 | 13.00 | 12.15 | 10.85 | 9.80 | 9.50 - | 9.65 | 10.40 | 11.65 | 13.05 | 13.80 | 6 |
| | 7 | 13.75 | 13.60 | 13.00 | 12.10 | 10.75 | 9.80 | 9.50 - | 9.70 | 10.45 | 11.70 | 13.10 | 13.80 | 7 |
| | 8 | 13.80 + | 13.55 | 12.95 | 12.05 | 10.70 | 9.80 | 9.50 - | 9.70 | 10.50 | 11.75 | 13.10 | 13.85 | 8 |
| | 9 | 13.80 + | 13.50 | 12.90 | 12.00 | 10.65 | 9.75 | 9.50 - | 9.70 | 10.55 | 11.80 | 13.15 | 13.90 | 9 |
| | 10 | 13.80 + | 13.50 | 12.90 | 12.00 | 10.60 | 9.70 | 9.50 - | 9.70 | 10.60 | 11.85 | 13.20 | 13.90 | 10 |
| °C | 11 | 13.80 + | 13.50 | 12.90 | 11.95 | 10.60 | 9.70 | 9.50 - | 9.70 | 10.60 | 11.90 | 13.20 | 13.90 | 11 |
| | 12 | 13.80 + | 13.50 | 12.85 | 11.90 | 10.55 | 9.70 | 9.50 - | 9.75 | 10.65 | 11.95 | 13.25 | 13.90 | 12 |
| | 13 | 13.80 + | 13.50 | 12.80 | 11.90 | 10.50 | 9.70 | 9.50 - | 9.80 | 10.70 | 12.00 | 13.30 | 13.90 | 13 |
| | 14 | 13.80 + | 13.50 | 12.80 | 11.85 | 10.45 | 9.70 | 9.50 - | 9.80 | 10.70 | 12.05 | 13.30 | 13.90 | 14 |
| | 15 | 13.80 + | 13.45 | 12.75 | 11.80 | 10.40 | 9.65 | 9.50 - | 9.80 | 10.75 | 12.10 | 13.35 | 13.90 | 15 |
| + Maximum | 16 | 13.75 | 13.40 | 12.70 | 11.80 | 10.40 | 9.60 | 9.50 - | 9.85 | 10.80 | 12.15 | 13.40 | 13.90 | 16 |
| | 17 | 13.75 | 13.40 | 12.70 | 11.75 | 10.35 | 9.60 | 9.50 - | 9.90 | 10.80 | 12.20 | 13.40 | 13.90 | 17 |
| | 18 | 13.75 | 13.40 | 12.65 | 11.70 | 10.30 | 9.60 | 9.50 - | 9.90 | 10.85 | 12.25 | 13.40 | 13.90 | 18 |
| | 19 | 13.70 - | 13.40 | 12.60 | 11.70 | 10.30 | 9.55 | 9.50 - | 9.90 | 10.90 | 12.30 | 13.45 | 13.95 | 19 |
| | 20 | 13.70 - | 13.35 | 12.60 | 11.65 | 10.30 | 9.50 - | 9.50 - | 9.95 | 10.90 | 12.35 | 13.50 | 14.00 + | 20 |
| - Minimum | 21 | 13.70 - | 13.30 | 12.60 | 11.60 | 10.25 | 9.50 - | 9.50 - | 10.00 | 10.95 | 12.40 | 13.50 | 14.00 + | 21 |
| | 22 | 13.70 - | 13.30 | 12.55 | 11.55 | 10.20 | 9.50 - | 9.50 - | 10.00 | 11.00 | 12.40 | 13.50 | 14.00 + | 22 |
| | 23 | 13.70 - | 13.30 | 12.50 | 11.50 | 10.20 | 9.50 - | 9.50 - | 10.00 | 11.05 | 12.45 | 13.55 | 14.00 + | 23 |
| | 24 | 13.70 - | 13.30 | 12.50 | 11.50 | 10.20 | 9.50 - | 9.50 - | 10.05 | 11.10 | 12.50 | 13.60 | 14.00 + | 24 |
| | 25 | 13.70 - | 13.25 | 12.45 | 11.45 | 10.15 | 9.50 - | 9.50 - | 10.10 | 11.15 | 12.55 | 13.60 | 14.00 + | 25 |
| Monatsmittel | 13.73 | 13.44 | 12.72 | 11.79 | 10.46 | 9.66 | 9.51 - | 9.87 | 10.79 | 12.14 | 13.33 | 13.91 + | °C | |
| Maximum (Spitze) | 13.80 | 13.70 | 13.20 | 12.30 | 11.20 | 10.00 | 9.60 - | 10.30 | 11.40 | 12.80 | 13.70 | 14.00 + | °C | |
| Datum | div | 1. | 1. | 1. | 1. | 1. | div | 31. | 29./ 30. | div | div | div | | |
| Monatsamplitude | 0.10 - | 0.50 | 0.90 | 1.10 | 1.20 | 0.50 | 0.10 - | 0.70 | 1.10 | 1.40 + | 0.90 | 0.30 | m | |
| Jahr | Mittel 11.77 | Max (Spitze) 14.00 (div) | | | | Min (Spitze) 9.50 (div) | | | | Jahresamplitude (Spitze) 4.50 | | | | |



| Periode | 1997 - 2015 (ohne: 2003, 2004) (17 Jahre) | | | | | | | | | | | | |
|-----------------------|---|---------------------------------|-------|-------|-------|--|--------|-------|-------|---------------------------------|--------|---------|----|
| Monatsmittel | 12.97 + | 12.55 | 11.68 | 10.55 | 9.46 | 8.78 | 8.66 - | 9.13 | 10.05 | 11.20 | 12.23 | 12.91 | °C |
| Maximum (Spitze) | 13.80 | 13.70 | 13.20 | 12.30 | 11.20 | 10.00 | 9.70 - | 10.30 | 11.40 | 12.80 | 13.70 | 14.00 + | °C |
| Jahr | 2015 | 2015 | 2015 | 2015 | 2015 | 2015 | 2007 | 2015 | 2015 | 2015 | 2015 | 2015 | |
| Minimum (Spitze) | 12.00 + | 11.40 | 10.40 | 9.20 | 8.20 | 7.70 - | 7.70 - | 7.91 | 8.70 | 9.81 | 11.00 | 11.80 | °C |
| Jahr | 1997 | 1997 | 1997 | 1997 | 1999 | 1999 | 1999 | 1999 | 1999 | 2013 | 1997 | 1997 | |
| Monatsamplitude (Max) | 0.40 - | 1.00 | 1.40 | 1.40 | 1.40 | 0.61 | 0.40 - | 1.00 | 1.20 | 1.40 | 1.51 + | 0.83 | m |
| Jahr | 2008 | 2013 | 2012 | 2009 | 2006 | 2013 | 2011 | 2011 | 2014 | 2015 | 2013 | 2013 | |
| Periode | Mittel 10.84 | Max (Spitze) 14.00 (19.12.2015) | | | | Min (Spitze) 7.70 (28.6.1999/1.7.1999) | | | | Periodenamplitude (Spitze) 6.30 | | | |



Wassertemperatur

Limnigraph Stöckleten - Recherswil

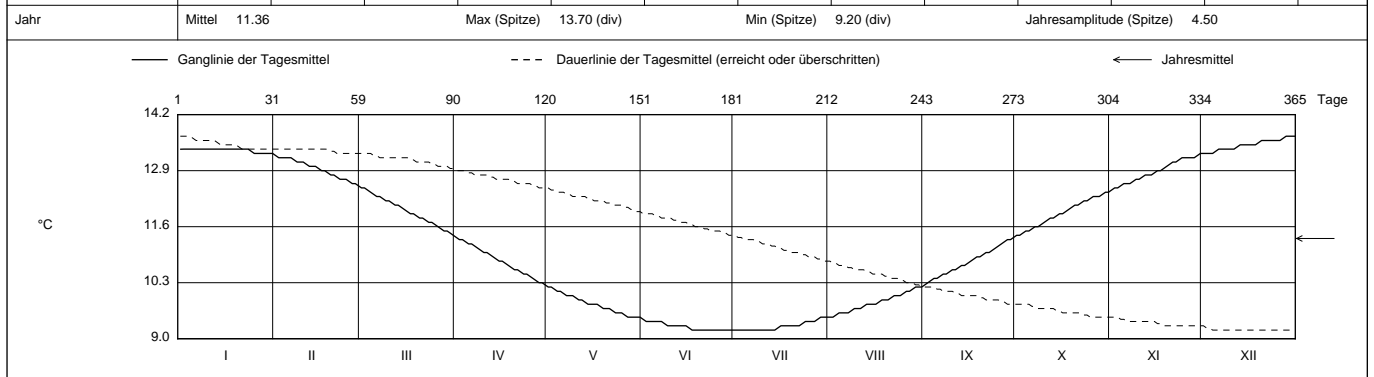
SO611/223/011

Koordinaten 2 611 930 / 1 223 955

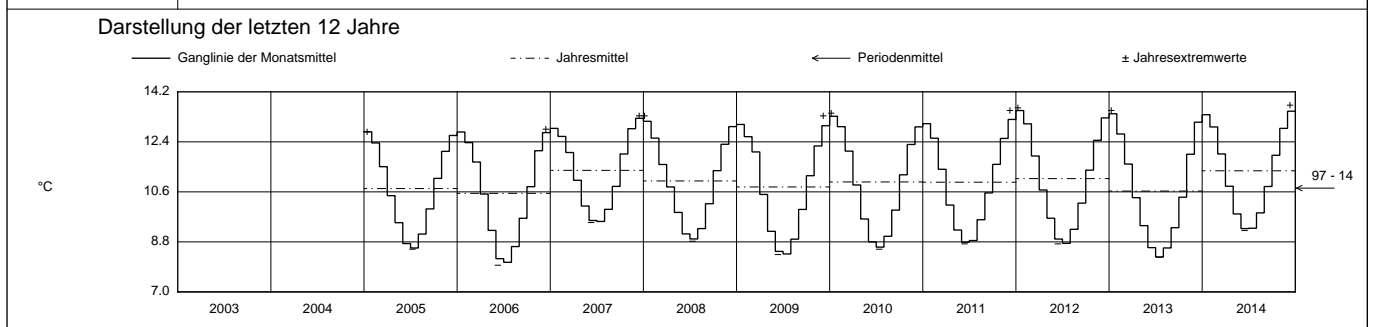
OK Terrain 456.5 müM

Abstichpunkt 457.135 müM

| 2014 | | Jan | Feb | März | April | Mai | Juni | Juli | Aug | Sept | Okt | Nov | Dez | |
|------------------|--------------|--------------------------|---------|---------|---------|---------|-------------------------|--------|--------|-------------------------------|-----------|---------|---------|----|
| Tagesmittel | 1 | 13.40 | 13.25 + | 12.50 + | 11.35 + | 10.20 + | 9.45 + | 9.20 - | 9.50 - | 10.25 - | 11.40 - | 12.45 - | 13.30 - | 1 |
| | 2 | 13.40 + | 13.20 | 12.50 + | 11.30 | 10.20 + | 9.40 | 9.20 - | 9.50 - | 10.30 | 11.40 - | 12.50 | 13.30 - | 2 |
| | 3 | 13.40 + | 13.20 | 12.45 | 11.30 | 10.15 | 9.40 | 9.20 - | 9.55 | 10.35 | 11.45 | 12.50 | 13.30 - | 3 |
| | 4 | 13.40 + | 13.20 | 12.40 | 11.25 | 10.10 | 9.40 | 9.20 - | 9.60 | 10.40 | 11.50 | 12.55 | 13.30 - | 4 |
| | 5 | 13.40 + | 13.20 | 12.35 | 11.20 | 10.10 | 9.40 | 9.20 - | 9.60 | 10.40 | 11.50 | 12.60 | 13.35 | 5 |
| Tagesmittel | 6 | 13.40 + | 13.20 | 12.30 | 11.20 | 10.05 | 9.40 | 9.20 - | 9.60 | 10.45 | 11.55 | 12.60 | 13.40 | 6 |
| | 7 | 13.40 + | 13.15 | 12.30 | 11.15 | 10.00 | 9.40 | 9.20 - | 9.60 | 10.50 | 11.60 | 12.60 | 13.40 | 7 |
| | 8 | 13.40 + | 13.10 | 12.25 | 11.10 | 10.00 | 9.35 | 9.20 - | 9.65 | 10.50 | 11.60 | 12.65 | 13.40 | 8 |
| | 9 | 13.40 + | 13.10 | 12.20 | 11.05 | 10.00 | 9.30 | 9.20 - | 9.70 | 10.55 | 11.65 | 12.70 | 13.40 | 9 |
| | 10 | 13.40 + | 13.10 | 12.20 | 11.00 | 9.95 | 9.30 | 9.20 - | 9.70 | 10.60 | 11.70 | 12.70 | 13.40 | 10 |
| °C | 11 | 13.40 + | 13.05 | 12.15 | 11.00 | 9.90 | 9.30 | 9.20 - | 9.70 | 10.60 | 11.75 | 12.75 | 13.40 | 11 |
| | 12 | 13.40 + | 13.00 | 12.10 | 10.95 | 9.90 | 9.30 | 9.20 - | 9.75 | 10.65 | 11.80 | 12.80 | 13.45 | 12 |
| | 13 | 13.40 + | 13.00 | 12.10 | 10.90 | 9.85 | 9.30 | 9.20 - | 9.80 | 10.70 | 11.80 | 12.80 | 13.50 | 13 |
| | 14 | 13.40 + | 13.00 | 12.05 | 10.85 | 9.80 | 9.30 | 9.20 - | 9.80 | 10.70 | 11.85 | 12.80 | 13.50 | 14 |
| | 15 | 13.40 + | 12.95 | 12.00 | 10.80 | 9.80 | 9.30 | 9.25 | 9.80 | 10.75 | 11.90 | 12.85 | 13.50 | 15 |
| + Maximum | 16 | 13.40 + | 12.90 | 11.95 | 10.80 | 9.80 | 9.25 | 9.30 | 9.80 | 10.80 | 11.90 | 12.90 | 13.50 | 16 |
| | 17 | 13.40 + | 12.90 | 11.90 | 10.75 | 9.80 | 9.20 - | 9.30 | 9.85 | 10.85 | 11.95 | 12.90 | 13.50 | 17 |
| | 18 | 13.40 + | 12.85 | 11.90 | 10.70 | 9.75 | 9.20 - | 9.30 | 9.90 | 10.90 | 12.00 | 12.95 | 13.50 | 18 |
| | 19 | 13.40 + | 12.80 | 11.85 | 10.65 | 9.70 | 9.20 - | 9.30 | 9.90 | 10.90 | 12.05 | 13.00 | 13.55 | 19 |
| | 20 | 13.40 + | 12.80 | 11.80 | 10.60 | 9.70 | 9.20 - | 9.30 | 9.90 | 10.95 | 12.10 | 13.05 | 13.60 | 20 |
| - Minimum | 21 | 13.40 + | 12.75 | 11.80 | 10.60 | 9.70 | 9.20 - | 9.30 | 9.95 | 11.00 | 12.10 | 13.10 | 13.60 | 21 |
| | 22 | 13.40 + | 12.70 | 11.75 | 10.55 | 9.65 | 9.20 - | 9.30 | 10.00 | 11.00 | 12.15 | 13.10 | 13.60 | 22 |
| | 23 | 13.40 + | 12.70 | 11.70 | 10.50 | 9.60 | 9.20 - | 9.35 | 10.00 | 11.05 | 12.20 | 13.15 | 13.60 | 23 |
| | 24 | 13.35 | 12.70 | 11.70 | 10.50 | 9.60 | 9.20 - | 9.40 | 10.00 | 11.10 | 12.20 | 13.20 | 13.60 | 24 |
| | 25 | 13.30 - | 12.65 | 11.65 | 10.45 | 9.60 | 9.20 - | 9.40 | 10.05 | 11.15 | 12.25 | 13.20 | 13.60 | 25 |
| Monatsmittel | 13.38 | 12.94 | 11.96 | 10.80 | 9.81 | 9.28 - | 9.29 | 9.84 | 10.79 | 11.92 | 12.89 | 13.50 + | °C | |
| Maximum (Spitze) | 13.40 | 13.30 | 12.50 | 11.40 | 10.20 | 9.50 - | 9.50 - | 10.20 | 11.40 | 12.40 | 13.30 | 13.70 + | °C | |
| Datum | div | 1. | 1. / 2. | 1. | 1. / 2. | 1. | 1. | div | 30. | div | 29. / 30. | div | | |
| Monatsamplitude | 0.10 - | 0.80 | 1.10 | 1.20 + | 0.70 | 0.30 | 0.30 | 0.70 | 1.20 + | 1.00 | 0.90 | 0.40 | m | |
| Jahr | Mittel 11.36 | Max (Spitze) 13.70 (div) | | | | | Min (Spitze) 9.20 (div) | | | Jahresamplitude (Spitze) 4.50 | | | | |



| Periode | 1997 - 2014 (ohne: 2003, 2004) (16 Jahre) | | | | | | | | | | | | |
|-----------------------|---|---------------------------------|-------|-------|-------|--------|--|-------|-------|---------------------------------|--------|---------|----|
| Monatsmittel | 12.92 + | 12.49 | 11.62 | 10.47 | 9.40 | 8.72 | 8.61 - | 9.08 | 10.01 | 11.14 | 12.16 | 12.85 | °C |
| Maximum (Spitze) | 13.60 | 13.40 | 12.60 | 11.50 | 10.50 | 9.70 | 9.70 - | 10.30 | 11.40 | 12.50 | 13.30 | 13.70 + | °C |
| Jahr | 2012 | 2012 | 2012 | 2010 | 2007 | 2007 | 2007 | 2007 | 2014 | 2007 | 2014 | 2014 | |
| Minimum (Spitze) | 12.00 + | 11.40 | 10.40 | 9.20 | 8.20 | 7.70 - | 7.70 - | 7.91 | 8.70 | 9.81 | 11.00 | 11.80 | °C |
| Jahr | 1997 | 1997 | 1997 | 1997 | 1999 | 1999 | 1999 | 1999 | 1999 | 2013 | 1997 | 1997 | |
| Monatsamplitude (Max) | 0.40 - | 1.00 | 1.40 | 1.40 | 1.40 | 0.61 | 0.40 - | 1.00 | 1.20 | 1.30 | 1.51 + | 0.83 | m |
| Jahr | 2008 | 2013 | 2012 | 2009 | 2006 | 2013 | 2011 | 2011 | 2014 | 2006 | 2013 | 2013 | |
| Periode | Mittel 10.78 | Max (Spitze) 13.70 (27.12.2014) | | | | | Min (Spitze) 7.70 (28.6.1999/1.7.1999) | | | Periodenamplitude (Spitze) 6.00 | | | |



Wassertemperatur

Limnigraph Stöckleten - Rechterswil

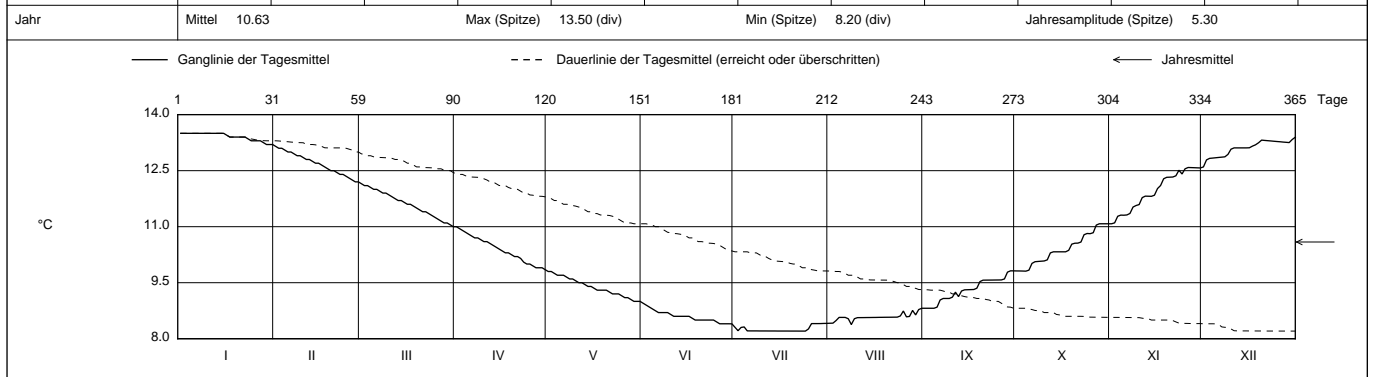
SO611/223/011

Koordinaten 2 611 930 / 1 223 955

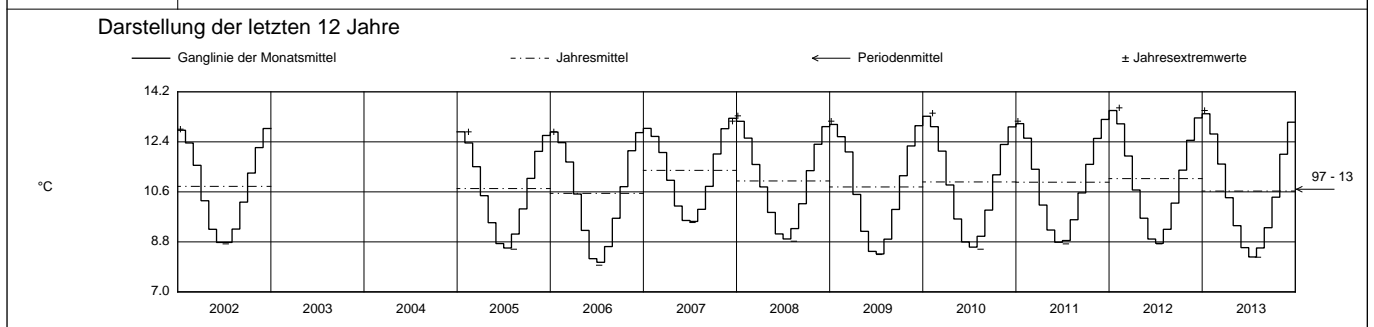
OK Terrain 456.5 müM

Abstichpunkt 457.135 müM

| 2013 | | Jan | Feb | März | April | Mai | Juni | Juli | Aug | Sept | Okt | Nov | Dez | |
|------------------|--------------|--------------------------|---------|---------|-------------------------|--------|--------|-------------------------------|--------|--------|--------|-----------|---------|----|
| Tagesmittel | 1 | 13.50 + | 13.15 + | 12.15 + | 11.00 + | 9.80 + | 8.95 + | 8.31 | 8.41 | 8.82 - | 9.82 | 11.08 - | 12.60 - | 1 |
| | 2 | 13.50 + | 13.10 | 12.10 | 10.95 | 9.80 + | 8.90 | 8.21 | 8.42 | 8.82 - | 9.81 | 11.10 | 12.79 | 2 |
| | 3 | 13.50 + | 13.10 | 12.10 | 10.90 | 9.75 | 8.85 | 8.30 | 8.49 | 8.82 - | 9.81 | 11.28 | 12.83 | 3 |
| | 4 | 13.50 + | 13.05 | 12.05 | 10.85 | 9.70 | 8.80 | 8.32 | 8.57 | 8.82 - | 9.81 - | 11.31 | 12.84 | 4 |
| | 5 | 13.50 + | 13.00 | 12.00 | 10.80 | 9.70 | 8.75 | 8.21 | 8.57 | 8.85 | 9.84 | 11.31 | 12.85 | 5 |
| Tagesmittel | 6 | 13.50 + | 13.00 | 12.00 | 10.75 | 9.70 | 8.70 | 8.21 | 8.57 | 9.04 | 10.02 | 11.31 | 12.85 | 6 |
| | 7 | 13.50 + | 12.95 | 11.95 | 10.70 | 9.65 | 8.70 | 8.21 | 8.54 | 9.08 | 10.06 | 11.35 | 12.86 | 7 |
| | 8 | 13.50 + | 12.90 | 11.90 | 10.70 | 9.60 | 8.70 | 8.21 | 8.38 - | 9.08 | 10.07 | 11.53 | 12.87 | 8 |
| | 9 | 13.50 + | 12.90 | 11.90 | 10.65 | 9.60 | 8.70 | 8.21 | 8.54 | 9.08 | 10.08 | 11.57 | 12.94 | 9 |
| | 10 | 13.50 + | 12.85 | 11.85 | 10.60 | 9.55 | 8.65 | 8.21 | 8.56 | 9.11 | 10.08 | 11.59 | 13.08 | 10 |
| °C | 11 | 13.50 + | 12.80 | 11.80 | 10.60 | 9.50 | 8.60 | 8.21 | 8.57 | 9.25 | 10.11 | 11.78 | 13.11 | 11 |
| | 12 | 13.50 + | 12.80 | 11.75 | 10.55 | 9.50 | 8.60 | 8.21 | 8.57 | 9.13 | 10.30 | 11.82 | 13.11 | 12 |
| | 13 | 13.50 + | 12.75 | 11.70 | 10.50 | 9.45 | 8.60 | 8.21 | 8.57 | 9.28 | 10.33 | 11.82 | 13.11 | 13 |
| | 14 | 13.50 + | 12.70 | 11.70 | 10.45 | 9.40 | 8.60 | 8.21 | 8.57 | 9.31 | 10.33 | 11.81 | 13.11 | 14 |
| | 15 | 13.50 + | 12.70 | 11.65 | 10.40 | 9.40 | 8.60 | 8.21 | 8.57 | 9.31 | 10.33 | 11.84 | 13.11 | 15 |
| + Maximum | 16 | 13.45 | 12.65 | 11.60 | 10.35 | 9.35 | 8.60 | 8.21 | 8.57 | 9.32 | 10.33 | 12.02 | 13.11 | 16 |
| | 17 | 13.40 | 12.60 | 11.60 | 10.30 | 9.30 | 8.55 | 8.21 | 8.57 | 9.32 | 10.33 | 12.10 | 13.16 | 17 |
| | 18 | 13.40 | 12.55 | 11.55 | 10.30 | 9.30 | 8.50 | 8.21 | 8.57 | 9.35 | 10.37 | 12.28 | 13.19 | 18 |
| | 19 | 13.40 | 12.50 | 11.50 | 10.25 | 9.30 | 8.50 | 8.21 | 8.57 | 9.53 | 10.53 | 12.32 | 13.25 | 19 |
| | 20 | 13.40 | 12.50 | 11.45 | 10.20 | 9.30 | 8.50 | 8.21 | 8.58 | 9.57 | 10.56 | 12.33 | 13.32 | 20 |
| - Minimum | 21 | 13.40 | 12.45 | 11.40 | 10.20 | 9.25 | 8.50 | 8.21 | 8.58 | 9.57 | 10.56 | 12.33 | 13.31 | 21 |
| | 22 | 13.40 | 12.40 | 11.40 | 10.15 | 9.20 | 8.50 | 8.20 - | 8.58 | 9.57 | 10.59 | 12.36 | 13.30 | 22 |
| | 23 | 13.35 | 12.40 | 11.35 | 10.05 | 9.20 | 8.50 | 8.20 - | 8.58 | 9.57 | 10.78 | 12.51 | 13.30 | 23 |
| | 24 | 13.30 | 12.35 | 11.30 | 10.00 | 9.20 | 8.50 | 8.20 - | 8.61 | 9.57 | 10.82 | 12.41 | 13.29 | 24 |
| | 25 | 13.30 | 12.30 | 11.25 | 10.00 | 9.15 | 8.45 | 8.26 | 8.74 | 9.57 | 10.81 | 12.55 | 13.28 | 25 |
| Monatsmittel | 13.41 + | 12.68 | 11.60 | 10.39 | 9.38 | 8.59 | 8.26 - | 8.58 | 9.31 | 10.41 | 11.95 | 13.11 | °C | |
| Maximum (Spitze) | 13.50 + | 13.20 | 12.20 | 11.00 | 9.80 | 9.00 | 8.41 - | 8.82 | 9.82 | 11.08 | 12.59 | 13.40 | °C | |
| Datum | div | 1. | 1. | 1. | 1. / 2. | 1. | 31. | div | 28. | div | 25. | 30. / 31. | | |
| Monatsamplitude | 0.30 | 1.00 | 1.20 | 1.20 | 0.80 | 0.61 | 0.21 - | 0.50 | 1.00 | 1.27 | 1.51 + | 0.83 | m | |
| Jahr | Mittel 10.63 | Max (Spitze) 13.50 (div) | | | Min (Spitze) 8.20 (div) | | | Jahresamplitude (Spitze) 5.30 | | | | | | |



| Periode | 1997 - 2013 (ohne: 2003, 2004) (15 Jahre) | | | | | | | | | | | | |
|-----------------------|---|-------------------------------|-------|-------|--|------|--------|---------------------------------|-------|-------|--------|-------|----|
| Monatsmittel | 12.89 + | 12.47 | 11.59 | 10.45 | 9.37 | 8.68 | 8.56 - | 9.03 | 9.96 | 11.08 | 12.12 | 12.80 | °C |
| Maximum (Spitze) | 13.60 + | 13.40 | 12.60 | 11.50 | 10.50 | 9.70 | 9.70 - | 10.30 | 11.40 | 12.50 | 13.10 | 13.50 | °C |
| Jahr | 2012 | 2012 | 2012 | 2010 | 2007 | 2007 | 2007 | 2007 | 2007 | 2007 | 2007 | 2012 | |
| Minimum (Spitze) | 12.00 + | 11.40 | 10.40 | 9.20 | 8.20 | 7.70 | 7.70 - | 7.91 | 8.70 | 9.81 | 11.00 | 11.80 | °C |
| Jahr | 1997 | 1997 | 1997 | 1997 | 1999 | 1999 | 1999 | 1999 | 1999 | 2013 | 1997 | 1997 | |
| Monatsamplitude (Max) | 0.40 - | 1.00 | 1.40 | 1.40 | 1.40 | 0.61 | 0.40 - | 1.00 | 1.20 | 1.30 | 1.51 + | 0.83 | m |
| Jahr | 2008 | 2013 | 2012 | 2009 | 2006 | 2013 | 2011 | 2011 | 2010 | 2006 | 2013 | 2013 | |
| Periode | Mittel 10.74 | Max (Spitze) 13.60 (6.1.2012) | | | Min (Spitze) 7.70 (28.6.1999/1.7.1999) | | | Periodenamplitude (Spitze) 5.90 | | | | | |



Wassertemperatur

Limnigraph Stöckleten - Recherswil

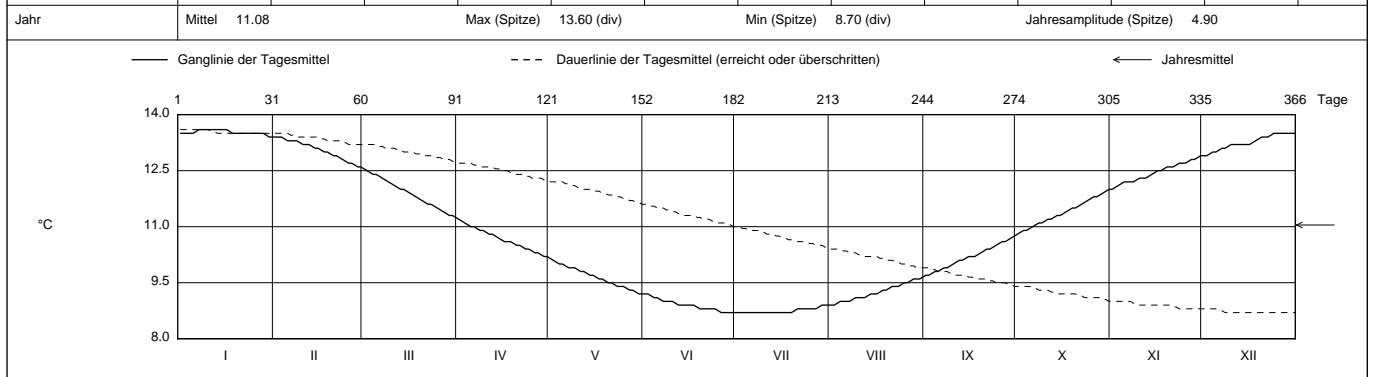
SO611/223/011

Koordinaten 2 611 930 / 1 223 955

OK Terrain 456.5 müM

Abstichpunkt 457.135 müM

| 2012 | | Jan | Feb | März | April | Mai | Juni | Juli | Aug | Sept | Okt | Nov | Dez | | | | | | | | | | | |
|------------------|---------|---------|---------|---------|---------|---------|--------------|-------------|--------|---------|-----------|-----------|--------------|------------|--|--|--|--|--------------------------|------|--|--|--|--|
| Tagesmittel | 1 | 13.50 | 13.40 + | 12.55 + | 11.20 + | 10.15 + | 9.20 + | 8.70 - | 8.90 - | 9.70 - | 10.80 - | 12.00 - | 12.90 - | 1 | | | | | | | | | | |
| | 2 | 13.50 | 13.40 + | 12.50 | 11.15 | 10.10 | 9.20 + | 8.70 - | 8.90 - | 9.70 - | 10.85 | 12.05 | 12.90 - | 2 | | | | | | | | | | |
| | 3 | 13.50 | 13.40 + | 12.45 | 11.10 | 10.05 | 9.15 | 8.70 - | 8.95 | 9.75 | 10.90 | 12.10 | 12.95 | 3 | | | | | | | | | | |
| | 4 | 13.50 | 13.35 | 12.40 | 11.05 | 10.00 | 9.10 | 8.70 - | 9.00 | 9.80 | 10.90 | 12.15 | 13.00 | 4 | | | | | | | | | | |
| | 5 | 13.50 | 13.30 | 12.40 | 11.00 | 10.00 | 9.10 | 8.70 - | 9.00 | 9.80 | 10.95 | 12.20 | 13.00 | 5 | | | | | | | | | | |
| Tagesmittel | 6 | 13.55 | 13.30 | 12.35 | 11.00 | 9.95 | 9.05 | 8.70 - | 9.00 | 9.85 | 11.00 | 12.20 | 13.05 | 6 | | | | | | | | | | |
| | 7 | 13.60 + | 13.30 | 12.30 | 10.95 | 9.90 | 9.00 | 8.70 - | 9.00 | 9.90 | 11.05 | 12.20 | 13.10 | 7 | | | | | | | | | | |
| | 8 | 13.60 + | 13.30 | 12.25 | 10.90 | 9.90 | 9.00 | 8.70 - | 9.05 | 9.90 | 11.10 | 12.20 | 13.10 | 8 | | | | | | | | | | |
| | 9 | 13.60 + | 13.25 | 12.20 | 10.90 | 9.90 | 9.00 | 8.70 - | 9.10 | 9.95 | 11.10 | 12.25 | 13.15 | 9 | | | | | | | | | | |
| | 10 | 13.60 + | 13.20 | 12.15 | 10.85 | 9.85 | 9.00 | 8.70 - | 9.10 | 10.00 | 11.15 | 12.30 | 13.20 | 10 | | | | | | | | | | |
| Tagesmittel | 11 | 13.60 + | 13.20 | 12.10 | 10.80 | 9.80 | 8.95 | 8.70 - | 9.10 | 10.05 | 11.20 | 12.30 | 13.20 | 11 | | | | | | | | | | |
| | 12 | 13.60 + | 13.20 | 12.05 | 10.80 | 9.80 | 8.90 | 8.70 - | 9.10 | 10.10 | 11.20 | 12.30 | 13.20 | 12 | | | | | | | | | | |
| | 13 | 13.60 + | 13.15 | 12.00 | 10.75 | 9.75 | 8.90 | 8.70 - | 9.15 | 10.10 | 11.25 | 12.35 | 13.20 | 13 | | | | | | | | | | |
| | 14 | 13.60 + | 13.10 | 12.00 | 10.70 | 9.70 | 8.90 | 8.70 - | 9.20 | 10.15 | 11.30 | 12.40 | 13.20 | 14 | | | | | | | | | | |
| | 15 | 13.60 + | 13.10 | 11.95 | 10.65 | 9.70 | 8.90 | 8.70 - | 9.20 | 10.20 | 11.30 | 12.45 | 13.20 | 15 | | | | | | | | | | |
| Tagesmittel | 16 | 13.60 + | 13.05 | 11.90 | 10.60 | 9.65 | 8.90 | 8.70 - | 9.20 | 10.20 | 11.35 | 12.50 | 13.20 | 16 | | | | | | | | | | |
| | 17 | 13.55 | 13.00 | 11.85 | 10.60 | 9.60 | 8.90 | 8.70 - | 9.25 | 10.20 | 11.40 | 12.50 | 13.25 | 17 | | | | | | | | | | |
| | 18 | 13.50 | 13.00 | 11.80 | 10.60 | 9.60 | 8.85 | 8.70 - | 9.30 | 10.25 | 11.45 | 12.55 | 13.30 | 18 | | | | | | | | | | |
| | 19 | 13.50 | 12.95 | 11.75 | 10.55 | 9.55 | 8.80 | 8.70 - | 9.30 | 10.30 | 11.50 | 12.60 | 13.35 | 19 | | | | | | | | | | |
| | 20 | 13.50 | 12.90 | 11.70 | 10.50 | 9.50 | 8.80 | 8.70 - | 9.35 | 10.35 | 11.50 | 12.60 | 13.40 | 20 | | | | | | | | | | |
| Tagesmittel | 21 | 13.50 | 12.90 | 11.65 | 10.50 | 9.50 | 8.80 | 8.80 | 9.40 | 10.40 | 11.55 | 12.60 | 13.40 | 21 | | | | | | | | | | |
| | 22 | 13.50 | 12.85 | 11.60 | 10.45 | 9.45 | 8.80 | 8.80 | 9.40 | 10.40 | 11.60 | 12.65 | 13.40 | 22 | | | | | | | | | | |
| | 23 | 13.50 | 12.80 | 11.60 | 10.40 | 9.40 | 8.80 | 8.80 | 9.40 | 10.45 | 11.65 | 12.70 | 13.45 | 23 | | | | | | | | | | |
| | 24 | 13.50 | 12.75 | 11.55 | 10.40 | 9.40 | 8.80 | 8.80 | 9.45 | 10.50 | 11.70 | 12.70 | 13.50 + | 24 | | | | | | | | | | |
| | 25 | 13.50 | 12.70 | 11.50 | 10.35 | 9.40 | 8.75 | 8.80 | 9.50 | 10.55 | 11.75 | 12.70 | 13.50 + | 25 | | | | | | | | | | |
| Tagesmittel | 26 | 13.50 | 12.70 | 11.45 | 10.30 | 9.35 | 8.70 - | 8.80 | 9.50 | 10.60 | 11.80 | 12.75 | 13.50 + | 26 | | | | | | | | | | |
| | 27 | 13.50 | 12.65 | 11.40 | 10.30 | 9.30 | 8.70 - | 8.80 | 9.55 | 10.60 | 11.80 | 12.80 | 13.50 + | 27 | | | | | | | | | | |
| | 28 | 13.50 | 12.60 - | 11.35 | 10.25 | 9.30 | 8.70 - | 8.85 | 9.60 | 10.65 | 11.85 | 12.80 | 13.50 + | 28 | | | | | | | | | | |
| | 29 | 13.45 | 12.60 - | 11.30 | 10.20 - | 9.25 | 8.70 - | 8.90 + | 9.60 | 10.70 | 11.90 | 12.85 | 13.50 + | 29 | | | | | | | | | | |
| | 30 | 13.40 - | | 11.30 | 10.20 - | 9.20 - | 8.70 - | 8.90 + | 9.60 | 10.75 + | 11.95 | 12.90 + | 13.50 + | 30 | | | | | | | | | | |
| 31 | 13.40 - | | 11.25 - | | 9.20 - | | 8.90 + | 9.65 + | | 12.00 + | | 13.50 + | 31 | | | | | | | | | | | |
| Monatsmittel | | 13.53 + | 13.05 | 11.89 | 10.67 | 9.65 | 8.90 | 8.75 - | 9.25 | 10.20 | 11.38 | 12.46 | 13.26 | °C | | | | | | | | | | |
| Maximum (Spitze) | | 13.60 + | 13.40 | 12.60 | 11.20 | 10.20 | 9.20 | 8.90 - | 9.70 | 10.80 | 12.00 | 12.90 | 13.50 | °C | | | | | | | | | | |
| Datum | | div | div | 1. | 1. | 1. | 1. / 2. | div | 31. | 30. | 30. / 31. | 29. / 30. | div | | | | | | | | | | | |
| Monatsamplitude | | 0.20 - | 0.80 | 1.40 + | 1.00 | 1.00 | 0.50 | 0.20 - | 0.80 | 1.10 | 1.20 | 0.90 | 0.60 | m | | | | | | | | | | |
| Jahr | Mittel | 11.08 | | | | | Max (Spitze) | 13.60 (div) | | | | | Min (Spitze) | 8.70 (div) | | | | | Jahresamplitude (Spitze) | 4.90 | | | | |



| Periode | 1997 - 2012 (ohne: 2003, 2004) (14 Jahre) | | | | | | | | | | | | | | | | | | | | | | | |
|-----------------------|---|-------|--------|--------|--------|--------|--------------|------------------|-------|-------|-------|-------|--------------|---------------------------|--|--|--|--|----------------------------|------|--|--|--|--|
| Monatsmittel | 12.85 + | 12.45 | 11.59 | 10.45 | 9.37 | 8.69 | 8.58 - | 9.06 | 10.00 | 11.13 | 12.13 | 12.78 | °C | | | | | | | | | | | |
| Maximum (Spitze) | 13.60 + | 13.40 | 12.60 | 11.50 | 10.50 | 9.70 - | 9.70 - | 10.30 | 11.40 | 12.50 | 13.10 | 13.50 | °C | | | | | | | | | | | |
| Jahr | 2012 | 2012 | 2012 | 2010 | 2007 | 2007 | 2007 | 2007 | 2007 | 2007 | 2007 | 2012 | | | | | | | | | | | | |
| Minimum (Spitze) | 12.00 + | 11.40 | 10.40 | 9.20 | 8.20 | 7.70 - | 7.70 - | 7.91 | 8.70 | 9.81 | 11.00 | 11.80 | °C | | | | | | | | | | | |
| Jahr | 1997 | 1997 | 1997 | 1997 | 1999 | 1999 | 1999 | 1999 | 1999 | 1999 | 1997 | 1997 | | | | | | | | | | | | |
| Monatsamplitude (Max) | 0.40 - | 0.80 | 1.40 + | 1.40 + | 1.40 + | 0.50 | 0.40 - | 1.00 | 1.20 | 1.30 | 1.00 | 0.80 | m | | | | | | | | | | | |
| Jahr | 2008 | 2012 | 2012 | 2009 | 2006 | 2012 | 2011 | 2011 | 2010 | 2006 | 2006 | 1999 | | | | | | | | | | | | |
| Periode | Mittel | 10.75 | | | | | Max (Spitze) | 13.60 (6.1.2012) | | | | | Min (Spitze) | 7.70 (28.6.1999/1.7.1999) | | | | | Periodenamplitude (Spitze) | 5.90 | | | | |

