

Wassertemperatur

Limnigraph Unter-Forenban - Fulenbach


SO 630/237/008

Koordinaten 2 630 170 / 1 237 835

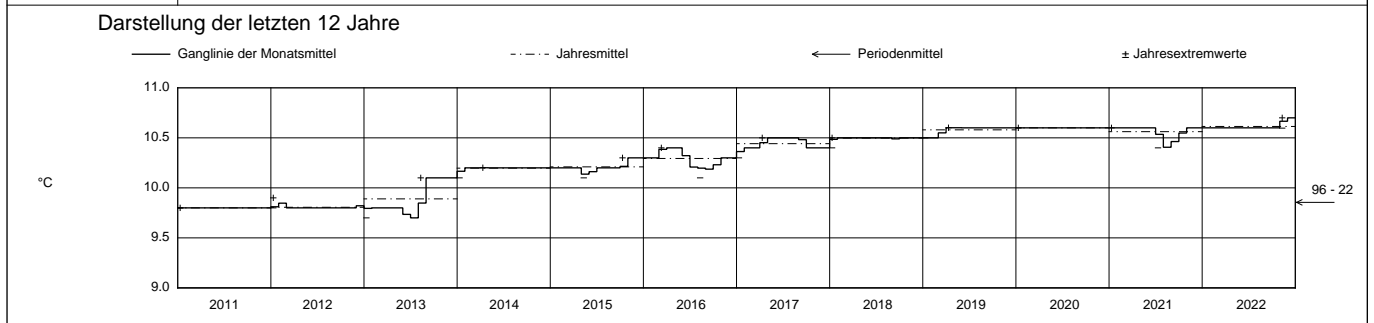
OK Terrain 427.0 müM

Abstichpunkt 427.675 müM

2022		Jan	Feb	Mar	Apr	Mai	Jun	Jul	Aug	Sep	Okt	Nov	Dez	
Tagesmittel	1	10.60 +	10.60 +	10.60 +	10.60 +	10.60 +	10.60 +	10.60 +	10.60 +	10.60 +	10.60 +	10.60 -	10.70 +	1
	2	10.60 +	10.60 +	10.60 +	10.60 +	10.60 +	10.60 +	10.60 +	10.60 +	10.60 +	10.60 +	10.60 -	10.70 +	2
	3	10.60 +	10.60 +	10.60 +	10.60 +	10.60 +	10.60 +	10.60 +	10.60 +	10.60 +	10.60 +	10.60 +	10.70 +	3
	4	10.60 +	10.60 +	10.60 +	10.60 +	10.60 +	10.60 +	10.60 +	10.60 +	10.60 +	10.60 +	10.60 +	10.70 +	4
	5	10.60 +	10.60 +	10.60 +	10.60 +	10.60 +	10.60 +	10.60 +	10.60 +	10.60 +	10.60 +	10.60 +	10.70 +	5
	6	10.60 +	10.60 +	10.60 +	10.60 +	10.60 +	10.60 +	10.60 +	10.60 +	10.60 +	10.60 +	10.60 +	10.70 +	6
	7	10.60 +	10.60 +	10.60 +	10.60 +	10.60 +	10.60 +	10.60 +	10.60 +	10.60 +	10.60 +	10.60 +	10.70 +	7
	8	10.60 +	10.60 +	10.60 +	10.60 +	10.60 +	10.60 +	10.60 +	10.60 +	10.60 +	10.60 +	10.60 +	10.70 +	8
	9	10.60 +	10.60 +	10.60 +	10.60 +	10.60 +	10.60 +	10.60 +	10.60 +	10.60 +	10.60 +	10.60 +	10.70 +	9
	10	10.60 +	10.60 +	10.60 +	10.60 +	10.60 +	10.60 +	10.60 +	10.60 +	10.60 +	10.60 +	10.60 +	10.70 +	10
°C	11	10.60 +	10.60 +	10.60 +	10.60 +	10.60 +	10.60 +	10.60 +	10.60 +	10.60 +	10.60 +	10.68	10.70 +	11
	12	10.60 +	10.60 +	10.60 +	10.60 +	10.60 +	10.60 +	10.60 +	10.60 +	10.60 +	10.60 +	10.70 +	10.70 +	12
	13	10.60 +	10.60 +	10.60 +	10.60 +	10.60 +	10.60 +	10.60 +	10.60 +	10.60 +	10.60 +	10.70 +	10.70 +	13
	14	10.60 +	10.60 +	10.60 +	10.60 +	10.60 +	10.60 +	10.60 +	10.60 +	10.60 +	10.60 +	10.70 +	10.70 +	14
	15	10.60 +	10.60 +	10.60 +	10.60 +	10.60 +	10.60 +	10.60 +	10.60 +	10.60 +	10.60 +	10.70 +	10.70 +	15
	16	10.60 +	10.60 +	10.60 +	10.60 +	10.60 +	10.60 +	10.60 +	10.60 +	10.60 +	10.60 +	10.70 +	10.70 +	16
	17	10.60 +	10.60 +	10.60 +	10.60 +	10.60 +	10.60 +	10.60 +	10.60 +	10.60 +	10.60 +	10.70 +	10.70 +	17
	18	10.60 +	10.60 +	10.60 +	10.60 +	10.60 +	10.60 +	10.60 +	10.60 +	10.60 +	10.60 +	10.70 +	10.70 +	18
	19	10.60 +	10.60 +	10.60 +	10.60 +	10.60 +	10.60 +	10.60 +	10.60 +	10.60 +	10.60 +	10.70 +	10.70 +	19
	20	10.60 +	10.60 +	10.60 +	10.60 +	10.60 +	10.60 +	10.60 +	10.60 +	10.60 +	10.60 +	10.70 +	10.70 +	20
+ Maximum	21	10.60 +	10.60 +	10.60 +	10.60 +	10.60 +	10.60 +	10.60 +	10.60 +	10.60 +	10.60 +	10.70 +	10.70 +	21
	22	10.60 +	10.60 +	10.60 +	10.60 +	10.60 +	10.60 +	10.60 +	10.60 +	10.60 +	10.60 +	10.70 +	10.70 +	22
	23	10.60 +	10.60 +	10.60 +	10.60 +	10.60 +	10.60 +	10.60 +	10.60 +	10.60 +	10.60 +	10.70 +	10.70 +	23
	24	10.60 +	10.60 +	10.60 +	10.60 +	10.60 +	10.60 +	10.60 +	10.60 +	10.60 +	10.60 +	10.70 +	10.70 +	24
	25	10.60 +	10.60 +	10.60 +	10.60 +	10.60 +	10.60 +	10.60 +	10.60 +	10.60 +	10.60 +	10.70 +	10.70 +	25
- Minimum	26	10.60 +	10.60 +	10.60 +	10.60 +	10.60 +	10.60 +	10.60 +	10.60 +	10.60 +	10.60 +	10.70 +	10.70 +	26
	27	10.60 +	10.60 +	10.60 +	10.60 +	10.60 +	10.60 +	10.60 +	10.60 +	10.60 +	10.60 +	10.70 +	10.70 +	27
	28	10.60 +	10.60 +	10.60 +	10.60 +	10.60 +	10.60 +	10.60 +	10.60 +	10.60 +	10.60 +	10.70 +	10.70 +	28
	29	10.60 +	10.60 +	10.60 +	10.60 +	10.60 +	10.60 +	10.60 +	10.60 +	10.60 +	10.60 +	10.70 +	10.70 +	29
	30	10.60 +	10.60 +	10.60 +	10.60 +	10.60 +	10.60 +	10.60 +	10.60 +	10.60 +	10.60 +	10.70 +	10.70 +	30
	31	10.60 +	10.60 +	10.60 +	10.60 +	10.60 +	10.60 +	10.60 +	10.60 +	10.60 +	10.60 +	10.70 +	10.70 +	31
Monatsmittel	10.60 -	10.60 -	10.60 -	10.60 -	10.60 -	10.60 -	10.60 -	10.60 -	10.60 -	10.60 -	10.60 -	10.67	10.70 +	°C
Maximum (Spitze) Datum	10.60 - div	10.60 - div	10.60 - div	10.60 - div	10.60 - div	10.60 - div	10.60 - div	10.60 - div	10.60 - div	10.60 - div	10.60 - div	10.70 + div	10.70 + div	°C
Monatsamplitude	0.00 -	0.00 -	0.00 -	0.00 -	0.00 -	0.00 -	0.00 -	0.00 -	0.00 -	0.00 -	0.00 -	0.10 +	0.00 -	m
Jahr	Mittel 10.61	Max (Spitze) 10.70 (31.12.) (div)					Min (Spitze) 10.60 (2.11.) (div)					Jahresamplitude (Spitze) 0.10		



Periode	1996 - 2022 (27 Jahre)													
Monatsmittel	9.86 -	9.87	9.88	9.88	9.88	9.87	9.87	9.87	9.87	9.87	9.89 +	9.89 +	°C	
Maximum (Spitze) Jahr	10.60 - 2022	10.60 - 2022	10.60 - 2022	10.60 - 2019	10.60 - 2019	10.60 - 2022	10.60 - 2022	10.60 - 2022	10.60 - 2022	10.60 - 2022	10.60 - 2022	10.70 + 2022	10.70 + 2022	°C
Minimum (Spitze) Jahr	9.30 + 2000	9.30 + 2000	9.30 + 2000	9.20 - 1999	9.10 - 1999	9.10 - 1999	9.10 - 1999	9.20 - 1999	9.20 - 1999	9.20 - 1999	9.20 - 1999	9.20 - 1999	9.30 + 1999	°C
Monatsamplitude (Max) Jahr	0.20 - 2013	0.10 - 2012	0.10 - 2019	0.20 - 2006	0.10 - 2015	0.10 - 2016	0.20 - 2021	0.40 + 2013	0.10 - 2021	0.20 - 2006	0.20 - 1999	0.10 - 1999	0.10 - 1999	m
Periode	Mittel 9.87	Max (Spitze) 10.70 (1.12.2022) (div)					Min (Spitze) 9.10 (1.7.1999) (div)					Periodenamplitude (Spitze) 1.60		



Wassertemperatur

Limnigraph Unter-Forenban - Fulenbach

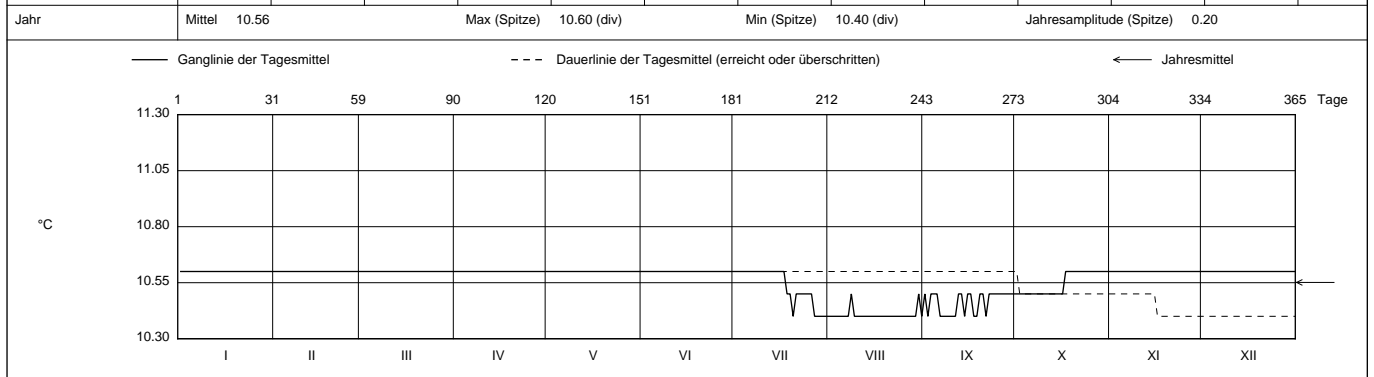
SO 630/237/008

Koordinaten 2 630 170 / 1 237 835

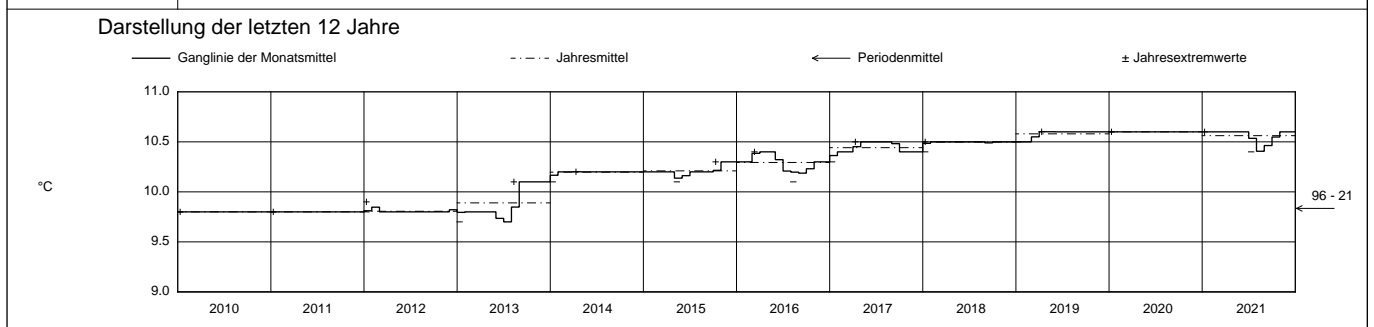
OK Terrain 427.0 müM

Abstichpunkt 427.73 müM

2021		Jan	Feb	März	April	Mai	Juni	Juli	Aug	Sept	Okt	Nov	Dez	
Tagesmittel	1	10.60 +	10.60 +	10.60 +	10.60 +	10.60 +	10.60 +	10.60 +	10.40 -	10.50 +	10.50 -	10.60 +	10.60 +	1
	2	10.60 +	10.60 +	10.60 +	10.60 +	10.60 +	10.60 +	10.60 +	10.40 -	10.40 -	10.50 -	10.60 +	10.60 +	2
	3	10.60 +	10.60 +	10.60 +	10.60 +	10.60 +	10.60 +	10.60 +	10.40 -	10.50 +	10.50 -	10.60 +	10.60 +	3
	4	10.60 +	10.60 +	10.60 +	10.60 +	10.60 +	10.60 +	10.60 +	10.40 -	10.50 +	10.50 -	10.60 +	10.60 +	4
	5	10.60 +	10.60 +	10.60 +	10.60 +	10.60 +	10.60 +	10.60 +	10.40 -	10.50 +	10.50 -	10.60 +	10.60 +	5
	6	10.60 +	10.60 +	10.60 +	10.60 +	10.60 +	10.60 +	10.60 +	10.40 -	10.40 -	10.50 -	10.60 +	10.60 +	6
	7	10.60 +	10.60 +	10.60 +	10.60 +	10.60 +	10.60 +	10.60 +	10.40 -	10.40 -	10.50 -	10.60 +	10.60 +	7
	8	10.60 +	10.60 +	10.60 +	10.60 +	10.60 +	10.60 +	10.60 +	10.50 +	10.40 -	10.50 -	10.60 +	10.60 +	8
	9	10.60 +	10.60 +	10.60 +	10.60 +	10.60 +	10.60 +	10.60 +	10.40 -	10.40 -	10.50 -	10.60 +	10.60 +	9
	10	10.60 +	10.60 +	10.60 +	10.60 +	10.60 +	10.60 +	10.60 +	10.40 -	10.40 -	10.50 -	10.60 +	10.60 +	10
°C	11	10.60 +	10.60 +	10.60 +	10.60 +	10.60 +	10.60 +	10.60 +	10.40 -	10.40 -	10.50 -	10.60 +	10.60 +	11
	12	10.60 +	10.60 +	10.60 +	10.60 +	10.60 +	10.60 +	10.60 +	10.40 -	10.50 +	10.50 -	10.60 +	10.60 +	12
	13	10.60 +	10.60 +	10.60 +	10.60 +	10.60 +	10.60 +	10.60 +	10.40 -	10.50 +	10.50 -	10.60 +	10.60 +	13
	14	10.60 +	10.60 +	10.60 +	10.60 +	10.60 +	10.60 +	10.60 +	10.40 -	10.40 -	10.50 -	10.60 +	10.60 +	14
	15	10.60 +	10.60 +	10.60 +	10.60 +	10.60 +	10.60 +	10.60 +	10.40 -	10.50 +	10.50 -	10.60 +	10.60 +	15
	16	10.60 +	10.60 +	10.60 +	10.60 +	10.60 +	10.60 +	10.60 +	10.40 -	10.50 +	10.50 -	10.60 +	10.60 +	16
	17	10.60 +	10.60 +	10.60 +	10.60 +	10.60 +	10.60 +	10.60 +	10.40 -	10.40 -	10.60 +	10.60 +	10.60 +	17
	18	10.60 +	10.60 +	10.60 +	10.60 +	10.60 +	10.60 +	10.50	10.40 -	10.40 -	10.60 +	10.60 +	10.60 +	18
	19	10.60 +	10.60 +	10.60 +	10.60 +	10.60 +	10.60 +	10.50	10.40 -	10.50 +	10.60 +	10.60 +	10.60 +	19
	20	10.60 +	10.60 +	10.60 +	10.60 +	10.60 +	10.60 +	10.40 -	10.40 -	10.50 +	10.60 +	10.60 +	10.60 +	20
+ Maximum	21	10.60 +	10.60 +	10.60 +	10.60 +	10.60 +	10.60 +	10.50	10.40 -	10.40 -	10.60 +	10.60 +	10.60 +	21
	22	10.60 +	10.60 +	10.60 +	10.60 +	10.60 +	10.60 +	10.50	10.40 -	10.50 +	10.60 +	10.60 +	10.60 +	22
	23	10.60 +	10.60 +	10.60 +	10.60 +	10.60 +	10.60 +	10.50	10.40 -	10.50 +	10.60 +	10.60 +	10.60 +	23
	24	10.60 +	10.60 +	10.60 +	10.60 +	10.60 +	10.60 +	10.50	10.40 -	10.50 +	10.60 +	10.60 +	10.60 +	24
	25	10.60 +	10.60 +	10.60 +	10.60 +	10.60 +	10.60 +	10.50	10.40 -	10.50 +	10.60 +	10.60 +	10.60 +	25
- Minimum	26	10.60 +	10.60 +	10.60 +	10.60 +	10.60 +	10.60 +	10.50	10.40 -	10.50 +	10.60 +	10.60 +	10.60 +	26
	27	10.60 +	10.60 +	10.60 +	10.60 +	10.60 +	10.60 +	10.40 -	10.40 -	10.50 +	10.60 +	10.60 +	10.60 +	27
	28	10.60 +	10.60 +	10.60 +	10.60 +	10.60 +	10.60 +	10.40 -	10.40 -	10.50 +	10.60 +	10.60 +	10.60 +	28
	29	10.60 +	10.60 +	10.60 +	10.60 +	10.60 +	10.60 +	10.40 -	10.40 -	10.50 +	10.60 +	10.60 +	10.60 +	29
	30	10.60 +	10.60 +	10.60 +	10.60 +	10.60 +	10.60 +	10.40 -	10.50 +	10.50 +	10.60 +	10.60 +	10.60 +	30
	31	10.60 +	10.60 +	10.60 +	10.60 +	10.60 +	10.60 +	10.40 -	10.40 -	10.40 -	10.60 +	10.60 +	10.60 +	31
Monatsmittel	10.60 +	10.60 +	10.60 +	10.60 +	10.60 +	10.60 +	10.54	10.41 -	10.46	10.55	10.60 +	10.60 +	°C	
Maximum (Spitze) Datum	10.60 + div	10.60 + div	10.60 + div	10.60 + div	10.60 + div	10.60 + div	10.60 + div	10.50 - 8. / 30.	10.50 - div	10.60 + div	10.60 + div	10.60 + div	°C	
Monatsamplitude	0.00 -	0.00 -	0.00 -	0.00 -	0.00 -	0.00 -	0.20 +	0.10	0.10	0.10	0.00 -	0.00 -	m	
Jahr	Mittel 10.56	Max (Spitze) 10.60 (div)					Min (Spitze) 10.40 (div)			Jahresamplitude (Spitze) 0.20				



Periode	1996 - 2021 (26 Jahre)												
Monatsmittel	9.83 -	9.84	9.85	9.86 +	9.85	9.84	9.84	9.84	9.84	9.84	9.86 +	9.86 +	°C
Maximum (Spitze) Jahr	10.60 - 2021	10.60 - 2021	10.60 - 2021	10.60 + 2019	10.60 + 2019	10.60 - 2021	10.60 - 2021	10.60 - 2020	10.60 - 2020	10.60 - 2021	10.60 - 2021	10.60 - 2021	°C
Minimum (Spitze) Jahr	9.30 + 2000	9.30 + 2000	9.30 + 2000	9.20 1999	9.10 - 1999	9.10 - 1999	9.10 - 1999	9.20 1999	9.20 1999	9.20 1999	9.20 1999	9.30 + 1999	°C
Monatsamplitude (Max) Jahr	0.20 2013	0.10 - 2012	0.10 - 2019	0.20 2006	0.10 - 2015	0.10 - 2016	0.20 2021	0.40 + 2013	0.10 - 2021	0.20 2006	0.20 1999	0.10 1999	m
Periode	Mittel 9.85	Max (Spitze) 10.60 (13.4.2019/0.5.2019)					Min (Spitze) 9.10 (div)			Periodenamplitude (Spitze) 1.50			



Wassertemperatur

Limnigraph Unter-Forenban - Fulenbach


SO 630/237/008

Koordinaten 2 630 170 / 1 237 835

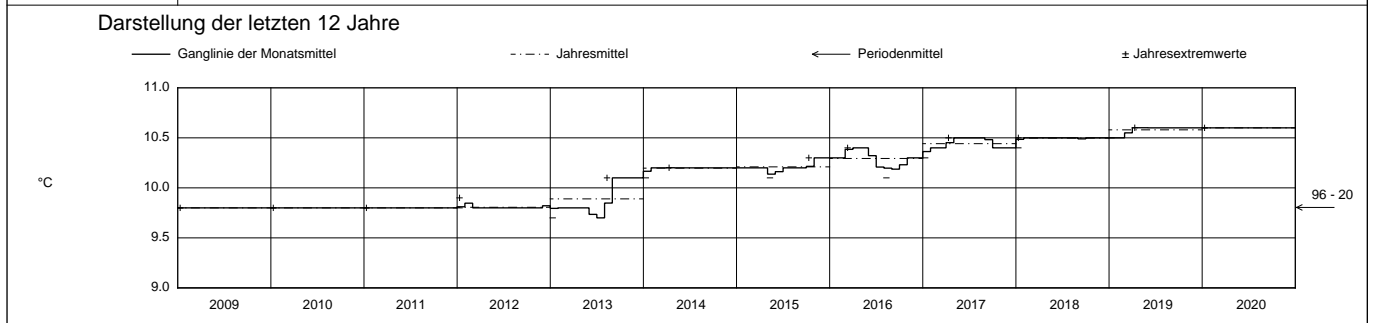
OK Terrain 427.0 müM

Abstichpunkt 427.73 müM

2020		Jan	Feb	März	April	Mai	Juni	Juli	Aug	Sept	Okt	Nov	Dez	
Tagesmittel	1	10.60 +	10.60 +	10.60 +	10.60 +	10.60 +	10.60 +	10.60 +	10.60 +	10.60 +	10.60 +	10.60 +	10.60 +	1
	2	10.60 +	10.60 +	10.60 +	10.60 +	10.60 +	10.60 +	10.60 +	10.60 +	10.60 +	10.60 +	10.60 +	10.60 +	2
	3	10.60 +	10.60 +	10.60 +	10.60 +	10.60 +	10.60 +	10.60 +	10.60 +	10.60 +	10.60 +	10.60 +	10.60 +	3
	4	10.60 +	10.60 +	10.60 +	10.60 +	10.60 +	10.60 +	10.60 +	10.60 +	10.60 +	10.60 +	10.60 +	10.60 +	4
	5	10.60 +	10.60 +	10.60 +	10.60 +	10.60 +	10.60 +	10.60 +	10.60 +	10.60 +	10.60 +	10.60 +	10.60 +	5
Tagesmittel	6	10.60 +	10.60 +	10.60 +	10.60 +	10.60 +	10.60 +	10.60 +	10.60 +	10.60 +	10.60 +	10.60 +	10.60 +	6
	7	10.60 +	10.60 +	10.60 +	10.60 +	10.60 +	10.60 +	10.60 +	10.60 +	10.60 +	10.60 +	10.60 +	10.60 +	7
	8	10.60 +	10.60 +	10.60 +	10.60 +	10.60 +	10.60 +	10.60 +	10.60 +	10.60 +	10.60 +	10.60 +	10.60 +	8
	9	10.60 +	10.60 +	10.60 +	10.60 +	10.60 +	10.60 +	10.60 +	10.60 +	10.60 +	10.60 +	10.60 +	10.60 +	9
	10	10.60 +	10.60 +	10.60 +	10.60 +	10.60 +	10.60 +	10.60 +	10.60 +	10.60 +	10.60 +	10.60 +	10.60 +	10
°C	11	10.60 +	10.60 +	10.60 +	10.60 +	10.60 +	10.60 +	10.60 +	10.60 +	10.60 +	10.60 +	10.60 +	10.60 +	11
	12	10.60 +	10.60 +	10.60 +	10.60 +	10.60 +	10.60 +	10.60 +	10.60 +	10.60 +	10.60 +	10.60 +	10.60 +	12
	13	10.60 +	10.60 +	10.60 +	10.60 +	10.60 +	10.60 +	10.60 +	10.60 +	10.60 +	10.60 +	10.60 +	10.60 +	13
	14	10.60 +	10.60 +	10.60 +	10.60 +	10.60 +	10.60 +	10.60 +	10.60 +	10.60 +	10.60 +	10.60 +	10.60 +	14
	15	10.60 +	10.60 +	10.60 +	10.60 +	10.60 +	10.60 +	10.60 +	10.60 +	10.60 +	10.60 +	10.60 +	10.60 +	15
+ Maximum	16	10.60 +	10.60 +	10.60 +	10.60 +	10.60 +	10.60 +	10.60 +	10.60 +	10.60 +	10.60 +	10.60 +	10.60 +	16
	17	10.60 +	10.60 +	10.60 +	10.60 +	10.60 +	10.60 +	10.60 +	10.60 +	10.60 +	10.60 +	10.60 +	10.60 +	17
	18	10.60 +	10.60 +	10.60 +	10.60 +	10.60 +	10.60 +	10.60 +	10.60 +	10.60 +	10.60 +	10.60 +	10.60 +	18
	19	10.60 +	10.60 +	10.60 +	10.60 +	10.60 +	10.60 +	10.60 +	10.60 +	10.60 +	10.60 +	10.60 +	10.60 +	19
	20	10.60 +	10.60 +	10.60 +	10.60 +	10.60 +	10.60 +	10.60 +	10.60 +	10.60 +	10.60 +	10.60 +	10.60 +	20
- Minimum	21	10.60 +	10.60 +	10.60 +	10.60 +	10.60 +	10.60 +	10.60 +	10.60 +	10.60 +	10.60 +	10.60 +	10.60 +	21
	22	10.60 +	10.60 +	10.60 +	10.60 +	10.60 +	10.60 +	10.60 +	10.60 +	10.60 +	10.60 +	10.60 +	10.60 +	22
	23	10.60 +	10.60 +	10.60 +	10.60 +	10.60 +	10.60 +	10.60 +	10.60 +	10.60 +	10.60 +	10.60 +	10.60 +	23
	24	10.60 +	10.60 +	10.60 +	10.60 +	10.60 +	10.60 +	10.60 +	10.60 +	10.60 +	10.60 +	10.60 +	10.60 +	24
	25	10.60 +	10.60 +	10.60 +	10.60 +	10.60 +	10.60 +	10.60 +	10.60 +	10.60 +	10.60 +	10.60 +	10.60 +	25
Monatsmittel		10.60 +	10.60 +	10.60 +	10.60 +	10.60 +	10.60 +	10.60 +	10.60 +	10.60 +	10.60 +	10.60 +	10.60 +	°C
Maximum (Spitze) Datum		10.60 + div	10.60 + div	10.60 + div	10.60 + div	10.60 + div	10.60 + div	10.60 + div	10.60 + div	10.60 + div	10.60 + div	10.60 + div	10.60 + div	°C
Monatsamplitude		0.00 +	0.00 +	0.00 +	0.00 +	0.00 +	0.00 +	0.00 +	0.00 +	0.00 +	0.00 +	0.00 +	0.00 +	m
Jahr		Mittel 10.60	Max (Spitze) 10.60 (div)				Min (Spitze) 10.60 (div)			Jahresamplitude (Spitze) 0.00				



Periode	1996 - 2020 (25 Jahre)												
Monatsmittel	9.80 -	9.81	9.82	9.83 +	9.82	9.81	9.81	9.82	9.82	9.81	9.83 +	9.83 +	°C
Maximum (Spitze) Jahr	10.60 - 2020	10.60 - 2020	10.60 - 2020	10.60 + 2019	10.60 + 2019	10.60 - 2020	10.60 - 2020	10.60 - 2020	10.60 - 2020	10.60 - 2020	10.60 - 2020	10.60 - 2020	°C
Minimum (Spitze) Jahr	9.30 + 2000	9.30 + 2000	9.30 + 2000	9.20 1999	9.10 - 1999	9.10 - 1999	9.10 - 1999	9.20 1999	9.20 1999	9.20 1999	9.20 1999	9.30 + 1999	°C
Monatsamplitude (Max) Jahr	0.20 2013	0.10 - 2012	0.10 - 2019	0.20 2006	0.10 - 2015	0.10 - 2016	0.10 - 2016	0.40 + 2013	0.10 - 2018	0.20 2006	0.20 1999	0.10 1999	m
Periode	Mittel 9.82	Max (Spitze) 10.60 (13.4.2019/0.5.2019)				Min (Spitze) 9.10 (div)			Periodenamplitude (Spitze) 1.50				



Wassertemperatur

Linnigraph Unter-Forenban - Fulenbach


SO 630/237/008

Koordinaten 2 630 170 / 1 237 835

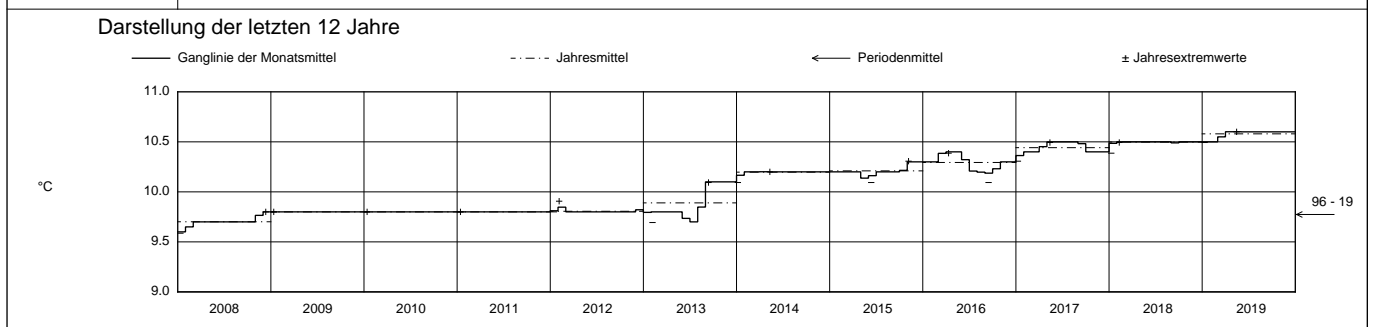
OK Terrain 427.0 müM

Abstichpunkt 427.73 müM

2019		Jan	Feb	März	April	Mai	Juni	Juli	Aug	Sept	Okt	Nov	Dez		
Tagesmittel	1	10.50 +	10.50 +	10.50 -	10.60 -	10.60 +	10.60 +	10.60 +	10.60 +	10.60 +	10.60 +	10.60 +	10.60 +	1	
	2	10.50 +	10.50 +	10.50 -	10.60 -	10.60 +	10.60 +	10.60 +	10.60 +	10.60 +	10.60 +	10.60 +	10.60 +	2	
	3	10.50 +	10.50 +	10.50 -	10.60 -	10.60 +	10.60 +	10.60 +	10.60 +	10.60 +	10.60 +	10.60 +	10.60 +	3	
	4	10.50 +	10.50 +	10.50 -	10.60 -	10.60 +	10.60 +	10.60 +	10.60 +	10.60 +	10.60 +	10.60 +	10.60 +	4	
	5	10.50 +	10.50 +	10.50 -	10.60 -	10.60 +	10.60 +	10.60 +	10.60 +	10.60 +	10.60 +	10.60 +	10.60 +	5	
	Tagesmittel	6	10.50 +	10.50 +	10.50 -	10.60 -	10.60 +	10.60 +	10.60 +	10.60 +	10.60 +	10.60 +	10.60 +	10.60 +	6
		7	10.50 +	10.50 +	10.50 -	10.60 -	10.60 +	10.60 +	10.60 +	10.60 +	10.60 +	10.60 +	10.60 +	10.60 +	7
		8	10.50 +	10.50 +	10.50 -	10.60 -	10.60 +	10.60 +	10.60 +	10.60 +	10.60 +	10.60 +	10.60 +	10.60 +	8
		9	10.50 +	10.50 +	10.50 -	10.60 -	10.60 +	10.60 +	10.60 +	10.60 +	10.60 +	10.60 +	10.60 +	10.60 +	9
		10	10.50 +	10.50 +	10.50 -	10.60 -	10.60 +	10.60 +	10.60 +	10.60 +	10.60 +	10.60 +	10.60 +	10.60 +	10
	Tagesmittel	11	10.50 +	10.50 +	10.50 -	10.60 -	10.60 +	10.60 +	10.60 +	10.60 +	10.60 +	10.60 +	10.60 +	10.60 +	11
		12	10.50 +	10.50 +	10.50 -	10.60 -	10.60 +	10.60 +	10.60 +	10.60 +	10.60 +	10.60 +	10.60 +	10.60 +	12
		13	10.50 +	10.50 +	10.55	10.60 -	10.60 +	10.60 +	10.60 +	10.60 +	10.60 +	10.60 +	10.60 +	10.60 +	13
		14	10.50 +	10.50 +	10.55	10.60 +	10.60 +	10.60 +	10.60 +	10.60 +	10.60 +	10.60 +	10.60 +	10.60 +	14
		15	10.50 +	10.50 +	10.50 -	10.60 +	10.60 +	10.60 +	10.60 +	10.60 +	10.60 +	10.60 +	10.60 +	10.60 +	15
	Tagesmittel	16	10.50 +	10.50 +	10.50 -	10.60 +	10.60 +	10.60 +	10.60 +	10.60 +	10.60 +	10.60 +	10.60 +	10.60 +	16
		17	10.50 +	10.50 +	10.55	10.60 +	10.60 +	10.60 +	10.60 +	10.60 +	10.60 +	10.60 +	10.60 +	10.60 +	17
		18	10.50 +	10.50 +	10.60 +	10.60 +	10.60 +	10.60 +	10.60 +	10.60 +	10.60 +	10.60 +	10.60 +	10.60 +	18
		19	10.50 +	10.50 +	10.60 +	10.60 +	10.60 +	10.60 +	10.60 +	10.60 +	10.60 +	10.60 +	10.60 +	10.60 +	19
		20	10.50 +	10.50 +	10.60 +	10.60 +	10.60 +	10.60 +	10.60 +	10.60 +	10.60 +	10.60 +	10.60 +	10.60 +	20
	Tagesmittel	21	10.50 +	10.50 +	10.60 +	10.60 +	10.60 +	10.60 +	10.60 +	10.60 +	10.60 +	10.60 +	10.60 +	10.60 +	21
		22	10.50 +	10.50 +	10.60 +	10.60 +	10.60 +	10.60 +	10.60 +	10.60 +	10.60 +	10.60 +	10.60 +	10.60 +	22
		23	10.50 +	10.50 +	10.60 +	10.60 +	10.60 +	10.60 +	10.60 +	10.60 +	10.60 +	10.60 +	10.60 +	10.60 +	23
		24	10.50 +	10.50 +	10.60 +	10.60 +	10.60 +	10.60 +	10.60 +	10.60 +	10.60 +	10.60 +	10.60 +	10.60 +	24
		25	10.50 +	10.50 +	10.60 +	10.60 +	10.60 +	10.60 +	10.60 +	10.60 +	10.60 +	10.60 +	10.60 +	10.60 +	25
	Tagesmittel	26	10.50 +	10.50 +	10.60 +	10.60 +	10.60 +	10.60 +	10.60 +	10.60 +	10.60 +	10.60 +	10.60 +	10.60 +	26
		27	10.50 +	10.50 +	10.60 +	10.60 +	10.60 +	10.60 +	10.60 +	10.60 +	10.60 +	10.60 +	10.60 +	10.60 +	27
		28	10.50 +	10.50 +	10.60 +	10.60 +	10.60 +	10.60 +	10.60 +	10.60 +	10.60 +	10.60 +	10.60 +	10.60 +	28
		29	10.50 +	10.50 +	10.60 +	10.60 +	10.60 +	10.60 +	10.60 +	10.60 +	10.60 +	10.60 +	10.60 +	10.60 +	29
		30	10.50 +	10.50 +	10.60 +	10.60 +	10.60 -	10.60 +	10.60 +	10.60 +	10.60 +	10.60 +	10.60 +	10.60 +	30
	31	10.50 +	10.50 +	10.60 +	10.60 +	10.60 -	10.60 +	10.60 +	10.60 +	10.60 +	10.60 +	10.60 +	10.60 +	31	
Monatsmittel		10.50 -	10.50 -	10.55	10.60 +	10.60 +	10.60	10.60	10.60	10.60	10.60	10.60	10.60	°C	
Maximum (Spitze) Datum		10.50 - div	10.50 - div	10.60 div	10.60 + div	10.60 + div	10.60 div	10.60 div	10.60 div	10.60 div	10.60 div	10.60 div	10.60 div	°C	
Monatsamplitude		0.00 -	0.00 -	0.10 +	0.00	0.00	0.00 -	0.00 -	0.00 -	0.00 -	0.00 -	0.00 -	0.00 -	m	
Jahr		Mittel 10.58	Max (Spitze) 10.60 (div)				Min (Spitze) 10.50 (div)				Jahresamplitude (Spitze) 0.10				



Periode	1996 - 2019 (24 Jahre)												
Monatsmittel	9.77 -	9.78	9.79	9.79	9.79	9.78	9.78	9.78	9.79	9.78	9.79	9.80 +	°C
Maximum (Spitze) Jahr	10.50 - 2019	10.50 - 2019	10.60 2019	10.60 + 2019	10.60 + 2019	10.60 2019	10.60 2019	10.60 2019	10.60 2019	10.60 2019	10.60 2019	10.60 2019	°C
Minimum (Spitze) Jahr	9.30 + 2000	9.30 + 2000	9.30 + 2000	9.20 1999	9.10 - 1999	9.10 - 1999	9.10 - 1999	9.20 1999	9.20 1999	9.20 1999	9.20 1999	9.30 + 1999	°C
Monatsamplitude (Max) Jahr	0.20 2013	0.10 - 2012	0.10 - 2019	0.20 2006	0.10 - 2015	0.10 - 2016	0.10 - 2016	0.40 + 2013	0.10 - 2018	0.20 2006	0.20 1999	0.10 1999	m
Periode	Mittel 9.79	Max (Spitze) 10.60 (13.4.2019/1.5.2019)				Min (Spitze) 9.10 (div)				Periodenamplitude (Spitze) 1.50			



Wassertemperatur

Limnigraph Unter-Forenban - Fulenbach


SO 630/237/008

Koordinaten 2 630 170 / 1 237 835

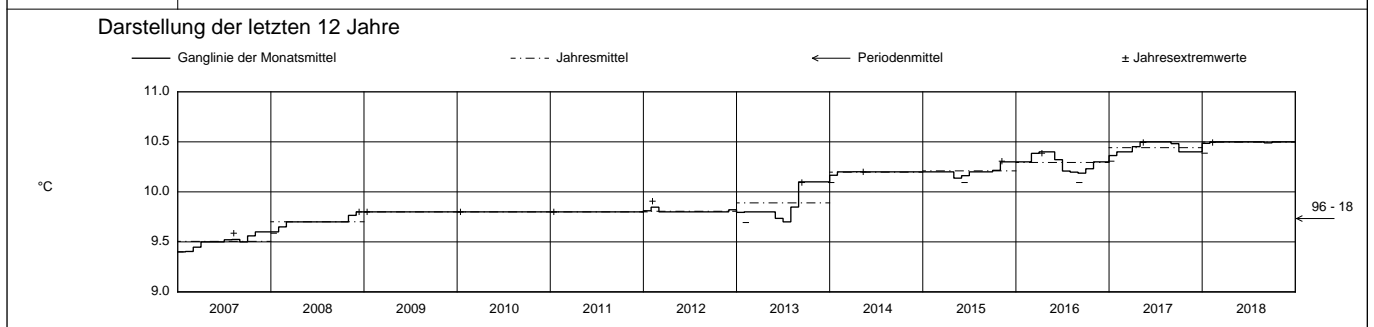
OK Terrain 427.0 müM

Abstichpunkt 427.73 müM

2018		Jan	Feb	März	April	Mai	Juni	Juli	Aug	Sept	Okt	Nov	Dez	
Tagesmittel	1	10.40 -	10.50 +	10.50 +	10.50 +	10.50 +	10.50 +	10.50 +	10.50 +	10.50 +	10.50 +	10.50 +	10.50 +	1
	2	10.40 -	10.50 +	10.50 +	10.50 +	10.50 +	10.50 +	10.50 +	10.50 +	10.50 +	10.50 +	10.50 +	10.50 +	2
	3	10.45	10.50 +	10.50 +	10.50 +	10.50 +	10.50 +	10.50 +	10.50 +	10.50 +	10.50 +	10.50 +	10.50 +	3
	4	10.45	10.50 +	10.50 +	10.50 +	10.50 +	10.50 +	10.50 +	10.50 +	10.50 +	10.50 +	10.50 +	10.50 +	4
	5	10.45	10.50 +	10.50 +	10.50 +	10.50 +	10.50 +	10.50 +	10.50 +	10.50 +	10.50 +	10.50 +	10.50 +	5
Tagesmittel	6	10.50 +	10.50 +	10.50 +	10.50 +	10.50 +	10.50 +	10.50 +	10.50 +	10.50 +	10.50 +	10.50 +	10.50 +	6
	7	10.50 +	10.50 +	10.50 +	10.50 +	10.50 +	10.50 +	10.50 +	10.50 +	10.50 +	10.50 +	10.50 +	10.50 +	7
	8	10.50 +	10.50 +	10.50 +	10.50 +	10.50 +	10.50 +	10.50 +	10.50 +	10.50 +	10.50 +	10.50 +	10.50 +	8
	9	10.45	10.50 +	10.50 +	10.50 +	10.50 +	10.50 +	10.50 +	10.50 +	10.50 +	10.50 +	10.50 +	10.50 +	9
	10	10.45	10.50 +	10.50 +	10.50 +	10.50 +	10.50 +	10.50 +	10.50 +	10.50 +	10.45 -	10.50 +	10.50 +	10
°C	11	10.50 +	10.50 +	10.50 +	10.50 +	10.50 +	10.50 +	10.50 +	10.50 +	10.45 -	10.50 +	10.50 +	10.50 +	11
	12	10.50 +	10.50 +	10.50 +	10.50 +	10.50 +	10.50 +	10.50 +	10.50 +	10.50 +	10.50 +	10.50 +	10.50 +	12
	13	10.50 +	10.50 +	10.50 +	10.50 +	10.50 +	10.50 +	10.50 +	10.50 +	10.50 +	10.50 +	10.50 +	10.50 +	13
	14	10.50 +	10.50 +	10.50 +	10.50 +	10.50 +	10.50 +	10.50 +	10.50 +	10.50 +	10.50 +	10.50 +	10.50 +	14
	15	10.50 +	10.50 +	10.50 +	10.50 +	10.50 +	10.50 +	10.50 +	10.50 +	10.50 +	10.50 +	10.50 +	10.50 +	15
+ Maximum	16	10.50 +	10.50 +	10.50 +	10.50 +	10.50 +	10.50 +	10.50 +	10.50 +	10.50 +	10.50 +	10.50 +	10.50 +	16
	17	10.50 +	10.50 +	10.50 +	10.50 +	10.50 +	10.50 +	10.50 +	10.50 +	10.50 +	10.50 +	10.50 +	10.50 +	17
	18	10.50 +	10.50 +	10.50 +	10.50 +	10.50 +	10.50 +	10.50 +	10.50 +	10.50 +	10.50 +	10.50 +	10.50 +	18
	19	10.50 +	10.50 +	10.50 +	10.50 +	10.50 +	10.50 +	10.50 +	10.50 +	10.50 +	10.50 +	10.50 +	10.50 +	19
	20	10.50 +	10.50 +	10.50 +	10.50 +	10.50 +	10.50 +	10.50 +	10.50 +	10.50 +	10.50 +	10.50 +	10.50 +	20
- Minimum	21	10.50 +	10.50 +	10.50 +	10.50 +	10.50 +	10.50 +	10.50 +	10.50 +	10.50 +	10.50 +	10.50 +	10.50 +	21
	22	10.50 +	10.50 +	10.50 +	10.50 +	10.50 +	10.50 +	10.50 +	10.50 +	10.50 +	10.50 +	10.50 +	10.50 +	22
	23	10.50 +	10.50 +	10.50 +	10.50 +	10.50 +	10.50 +	10.50 +	10.50 +	10.50 +	10.50 +	10.50 +	10.50 +	23
	24	10.50 +	10.50 +	10.50 +	10.50 +	10.50 +	10.50 +	10.50 +	10.50 +	10.50 +	10.50 +	10.50 +	10.50 +	24
	25	10.50 +	10.50 +	10.50 +	10.50 +	10.50 +	10.50 +	10.50 +	10.50 +	10.45 -	10.50 +	10.50 +	10.50 +	25
Monatsmittel		10.49 -	10.50 +	10.50 +	10.50 +	10.50 +	10.50 +	10.50 +	10.50 +	10.49	10.50 +	10.50 +	10.50 +	°C
Maximum (Spitze) Datum		10.50 + div	10.50 + div	10.50 + div	10.50 + div	10.50 + div	10.50 + div	10.50 + div	10.50 + div	10.50 + div	10.50 + div	10.50 + div	10.50 + div	°C
Monatsamplitude		0.10 +	0.00 -	0.00 -	0.00 -	0.00 -	0.00 -	0.00 -	0.00 -	0.10 +	0.00 -	0.00 -	0.00 -	m
Jahr		Mittel 10.50	Max (Spitze) 10.50 (div)				Min (Spitze) 10.40 (div)			Jahresamplitude (Spitze) 0.10				



Periode	1996 - 2018 (23 Jahre)													
Monatsmittel	9.74 -	9.75	9.76 +	9.76 +	9.75	9.74 -	9.74 -	9.75	9.75	9.75	9.75	9.76 +	9.76 +	°C
Maximum (Spitze) Jahr	10.50 + 2018	10.50 + 2018	10.50 + 2018	10.50 + 2018	10.50 + 2018	10.50 + 2018	10.50 + 2018	10.50 + 2018	10.50 + 2018	10.50 + 2018	10.50 + 2018	10.50 + 2018	10.50 + 2018	°C
Minimum (Spitze) Jahr	9.30 + 2000	9.30 + 2000	9.30 + 2000	9.20 1999	9.10 - 1999	9.10 - 1999	9.10 - 1999	9.20 1999	9.20 1999	9.20 1999	9.20 1999	9.20 1999	9.30 + 1999	°C
Monatsamplitude (Max) Jahr	0.20 2013	0.10 - 2012	0.10 - 2016	0.20 2006	0.10 - 2015	0.10 - 2016	0.10 - 2016	0.40 + 2013	0.10 - 2018	0.20 2006	0.20 1999	0.20 1999	0.10 1999	m
Periode	Mittel 9.75	Max (Spitze) 10.50 (div)				Min (Spitze) 9.10 (div)			Periodenamplitude (Spitze) 1.40					



Wassertemperatur

Linnigraph Unter-Forenban - Fulenbach

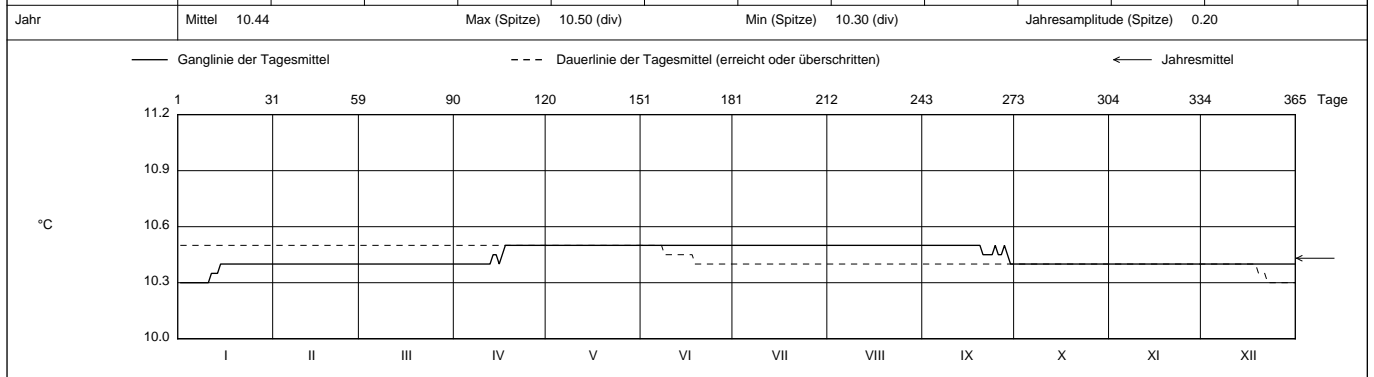
SO 630/237/008

Koordinaten 2 630 170 / 1 237 835

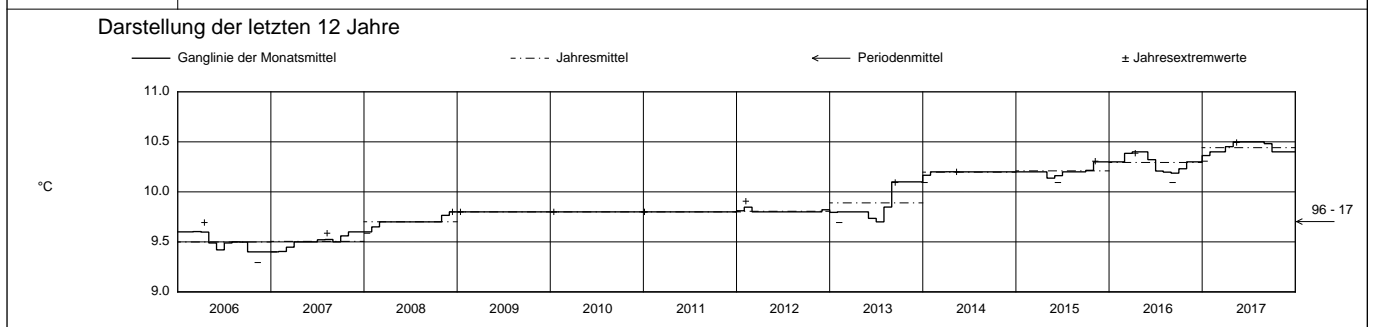
OK Terrain 427.0 müM

Abstichpunkt 427.73 müM

2017	Jan	Feb	März	April	Mai	Juni	Juli	Aug	Sept	Okt	Nov	Dez	
Tagesmittel	10.30 -	10.40 +	10.40 +	10.40 -	10.50 +	10.50 +	10.50 +	10.50 +	10.50 +	10.40 +	10.40 +	10.40 +	1
	10.30 -	10.40 +	10.40 +	10.40 -	10.50 +	10.50 +	10.50 +	10.50 +	10.50 +	10.40 +	10.40 +	10.40 +	2
	10.30 -	10.40 +	10.40 +	10.40 -	10.50 +	10.50 +	10.50 +	10.50 +	10.50 +	10.40 +	10.40 +	10.40 +	3
	10.30 -	10.40 +	10.40 +	10.40 -	10.50 +	10.50 +	10.50 +	10.50 +	10.50 +	10.40 +	10.40 +	10.40 +	4
	10.30 -	10.40 +	10.40 +	10.40 -	10.50 +	10.50 +	10.50 +	10.50 +	10.50 +	10.40 +	10.40 +	10.40 +	5
	10.30 -	10.40 +	10.40 +	10.40 -	10.50 +	10.50 +	10.50 +	10.50 +	10.50 +	10.40 +	10.40 +	10.40 +	6
	10.30 -	10.40 +	10.40 +	10.40 -	10.50 +	10.50 +	10.50 +	10.50 +	10.50 +	10.40 +	10.40 +	10.40 +	7
	10.30 -	10.40 +	10.40 +	10.40 -	10.50 +	10.50 +	10.50 +	10.50 +	10.50 +	10.40 +	10.40 +	10.40 +	8
	10.30 -	10.40 +	10.40 +	10.40 -	10.50 +	10.50 +	10.50 +	10.50 +	10.50 +	10.40 +	10.40 +	10.40 +	9
	10.30 -	10.40 +	10.40 +	10.40 -	10.50 +	10.50 +	10.50 +	10.50 +	10.50 +	10.40 +	10.40 +	10.40 +	10
	10.35	10.40 +	10.40 +	10.40 -	10.50 +	10.50 +	10.50 +	10.50 +	10.50 +	10.40 +	10.40 +	10.40 +	11
	10.35	10.40 +	10.40 +	10.40 -	10.50 +	10.50 +	10.50 +	10.50 +	10.50 +	10.40 +	10.40 +	10.40 +	12
	10.35	10.40 +	10.40 +	10.45	10.50 +	10.50 +	10.50 +	10.50 +	10.50 +	10.40 +	10.40 +	10.40 +	13
	10.40 +	10.40 +	10.40 +	10.45	10.50 +	10.50 +	10.50 +	10.50 +	10.50 +	10.40 +	10.40 +	10.40 +	14
	10.40 +	10.40 +	10.40 +	10.40 -	10.50 +	10.50 +	10.50 +	10.50 +	10.50 +	10.40 +	10.40 +	10.40 +	15
°C	10.40 +	10.40 +	10.40 +	10.45	10.50 +	10.50 +	10.50 +	10.50 +	10.50 +	10.40 +	10.40 +	10.40 +	16
	10.40 +	10.40 +	10.40 +	10.50 +	10.50 +	10.50 +	10.50 +	10.50 +	10.50 +	10.40 +	10.40 +	10.40 +	17
	10.40 +	10.40 +	10.40 +	10.50 +	10.50 +	10.50 +	10.50 +	10.50 +	10.50 +	10.40 +	10.40 +	10.40 +	18
	10.40 +	10.40 +	10.40 +	10.50 +	10.50 +	10.50 +	10.50 +	10.50 +	10.50 +	10.40 +	10.40 +	10.40 +	19
	10.40 +	10.40 +	10.40 +	10.50 +	10.50 +	10.50 +	10.50 +	10.50 +	10.45	10.40 +	10.40 +	10.40 +	20
	10.40 +	10.40 +	10.40 +	10.50 +	10.50 +	10.50 +	10.50 +	10.50 +	10.45	10.40 +	10.40 +	10.40 +	21
	10.40 +	10.40 +	10.40 +	10.50 +	10.50 +	10.50 +	10.50 +	10.50 +	10.45	10.40 +	10.40 +	10.40 +	22
+ Maximum	10.40 +	10.40 +	10.40 +	10.50 +	10.50 +	10.50 +	10.50 +	10.50 +	10.45	10.40 +	10.40 +	10.40 +	23
	10.40 +	10.40 +	10.40 +	10.50 +	10.50 +	10.50 +	10.50 +	10.50 +	10.50 +	10.40 +	10.40 +	10.40 +	24
	10.40 +	10.40 +	10.40 +	10.50 +	10.50 +	10.50 +	10.50 +	10.50 +	10.45	10.40 +	10.40 +	10.40 +	25
- Minimum	10.40 +	10.40 +	10.40 +	10.50 +	10.50 +	10.50 +	10.50 +	10.50 +	10.45	10.40 +	10.40 +	10.40 +	26
	10.40 +	10.40 +	10.40 +	10.50 +	10.50 +	10.50 +	10.50 +	10.50 +	10.50 +	10.40 +	10.40 +	10.40 +	27
	10.40 +	10.40 +	10.40 +	10.50 +	10.50 +	10.50 +	10.50 +	10.50 +	10.45	10.40 +	10.40 +	10.40 +	28
	10.40 +	10.40 +	10.40 +	10.50 +	10.50 +	10.50 +	10.50 +	10.50 +	10.40 -	10.40 +	10.40 +	10.40 +	29
	10.40 +	10.40 +	10.40 +	10.50 +	10.50 +	10.50 +	10.50 +	10.50 +	10.40 -	10.40 +	10.40 +	10.40 +	30
	10.40 +	10.40 +	10.40 +	10.50 +	10.50 +	10.50 +	10.50 +	10.50 +	10.40 -	10.40 +	10.40 +	10.40 +	31
Monatsmittel	10.36 -	10.40	10.40	10.45	10.50 +	10.50 +	10.50 +	10.50 +	10.48	10.40	10.40	10.40	°C
Maximum (Spitze) Datum	10.40 - div	10.40 - div	10.40 - div	10.50 + div	10.50 + div	10.50 + div	10.50 + div	10.50 + div	10.50 + div	10.40 - div	10.40 - div	10.40 - div	°C
Monatsamplitude	0.10 +	0.00 -	0.00 -	0.10 +	0.00 -	0.00 -	0.00 -	0.00 -	0.10 +	0.00 -	0.00 -	0.00 -	m
Jahr	Mittel 10.44	Max (Spitze) 10.50 (div)			Min (Spitze) 10.30 (div)			Jahresamplitude (Spitze) 0.20					



Periode	1996 - 2017 (22 Jahre)													
Monatsmittel	9.70 -	9.71	9.72	9.72	9.72	9.71	9.71	9.71	9.72	9.71	9.73 +	9.73 +	°C	
Maximum (Spitze) Jahr	10.40 - 2017	10.40 - 2017	10.40 - 2017	10.50 + 2017	10.50 + 2017	10.50 + 2017	10.50 + 2017	10.50 + 2017	10.50 + 2017	10.50 + 2017	10.40 - 2017	10.40 - 2017	10.40 - 2017	°C
Minimum (Spitze) Jahr	9.30 + 2000	9.30 + 2000	9.30 + 2000	9.20 1999	9.10 - 1999	9.10 - 1999	9.10 - 1999	9.20 1999	9.20 1999	9.20 1999	9.20 1999	9.30 + 1999	9.30 + 1999	°C
Monatsamplitude (Max) Jahr	0.20 2013	0.10 - 2012	0.10 - 2016	0.20 2006	0.10 - 2015	0.10 - 2016	0.10 - 2016	0.40 + 2013	0.10 - 2017	0.20 2006	0.20 1999	0.10 1999	m	
Periode	Mittel 9.72	Max (Spitze) 10.50 (div)			Min (Spitze) 9.10 (div)			Periodenamplitude (Spitze) 1.40						



# Wassertemperatur

# Linnigraph Unter-Forenban - Fulenbach

SO 630/237/008

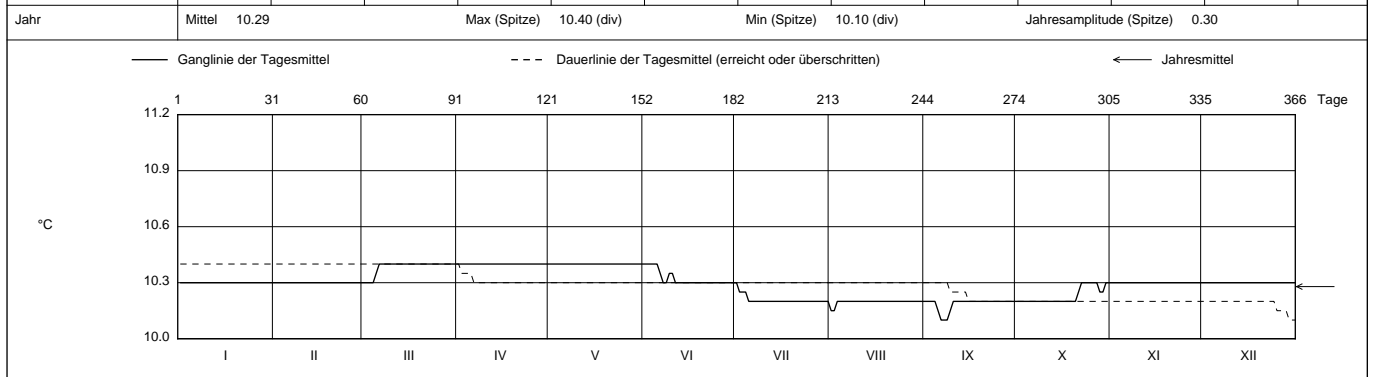
Daten unvollständig { ... }

Koordinaten 2 630 170 / 1 237 835

OK Terrain 427.0 müM

Abstichpunkt 427.73 müM

2016	Jan	Feb	März	April	Mai	Juni	Juli	Aug	Sept	Okt	Nov	Dez		
Tagesmittel	1	10.30 +	10.30 +	10.30 -	10.40 +	10.40 +	10.40 +	10.30 +	10.15 -	10.20 +	10.20 -	10.30 +	10.30 +	1
	2	10.30 +	10.30 +	10.30 -	10.40 +	10.40 +	10.40 +	10.25	10.15 -	10.20 +	10.20 -	10.30 +	10.30 +	2
	3	10.30 +	10.30 +	10.30 -	10.40 +	10.40 +	10.40 +	10.20	10.20 +	10.20 +	10.20 -	10.30 +	10.30 +	3
	4	10.30 +	10.30 +	10.30 -	10.40 +	10.40 +	10.40 +	10.25	10.20 +	10.20 +	10.20 -	10.30 +	10.30 +	4
	5	10.30 +	10.30 +	10.35	10.40 +	10.40 +	10.40 +	10.20 -	10.20 +	10.15	10.20 -	10.30 +	10.30 +	5
Tagesmittel	6	10.30 +	10.30 +	10.40 +	10.40 +	10.40 +	10.35	10.20 -	10.20 +	10.10 -	10.20 -	10.30 +	10.30 +	6
	7	10.30 +	10.30 +	10.40 +	10.40 +	10.40 +	10.30 -	10.20 -	10.20 +	10.10 -	10.20 -	10.30 +	10.30 +	7
	8	10.30 +	10.30 +	10.40 +	10.40 +	10.40 +	10.30 -	10.20 -	10.20 +	10.10 -	10.20 -	10.30 +	10.30 +	8
	9	10.30 +	10.30 +	10.40 +	10.40 +	10.40 +	10.35	10.20 -	10.20 +	10.15	10.20 -	10.30 +	10.30 +	9
	10	10.30 +	10.30 +	10.40 +	10.40 +	10.40 +	10.35	10.20 -	10.20 +	10.20 +	10.20 -	10.30 +	10.30 +	10
°C	11	10.30 +	10.30 +	10.40 +	10.40 +	10.40 +	10.30 -	10.20 -	10.20 +	10.20 +	10.20 -	10.30 +	10.30 +	11
	12	10.30 +	10.30 +	10.40 +	10.40 +	10.40 +	10.30 -	10.20 -	10.20 +	10.20 +	10.20 -	10.30 +	10.30 +	12
	13	10.30 +	10.30 +	10.40 +	10.40 +	10.40 +	10.30 -	10.20 -	10.20 +	10.20 +	10.20 -	10.30 +	10.30 +	13
	14	10.30 +	10.30 +	10.40 +	10.40 +	10.40 +	10.30 -	10.20 -	10.20 +	10.20 +	10.20 -	10.30 +	10.30 +	14
	15	10.30 +	10.30 +	10.40 +	10.40 +	10.40 +	10.30 -	10.20 -	10.20 +	10.20 +	10.20 -	10.30 +	10.30 +	15
+ Maximum	16	10.30 +	10.30 +	10.40 +	10.40 +	10.40 +	10.30 -	10.20 -	10.20 +	10.20 +	10.20 -	10.30 +	10.30 +	16
	17	10.30 +	10.30 +	10.40 +	10.40 +	10.40 +	10.30 -	10.20 -	10.20 +	10.20 +	10.20 -	10.30 +	10.30 +	17
	18	10.30 +	10.30 +	10.40 +	10.40 +	10.40 +	10.30 -	10.20 -	10.20 +	10.20 +	10.20 -	10.30 +	10.30 +	18
	19	10.30 +	10.30 +	10.40 +	10.40 +	10.40 +	10.30 -	10.20 -	10.20 +	10.20 +	10.20 -	10.30 +	10.30 +	19
	20	10.30 +	10.30 +	10.40 +	10.40 +	10.40 +	10.30 -	10.20 -	10.20 +	10.20 +	10.20 -	10.30 +	10.30 +	20
- Minimum	21	10.30 +	10.30 +	10.40 +	10.40 +	10.40 +	10.30 -	10.20 -	10.20 +	10.20 +	10.25	10.30 +	10.30 +	21
	22	10.30 +	10.30 +	10.40 +	10.40 +	10.40 +	10.30 -	10.20 -	10.20 +	10.20 +	10.30 +	10.30 +	10.30 +	22
	23	10.30 +	10.30 +	10.40 +	10.40 +	10.40 +	10.30 -	10.20 -	10.20 +	10.20 +	10.30 +	10.30 +	10.30 +	23
	24	10.30 +	10.30 +	10.40 +	10.40 +	10.40 +	10.30 -	10.20 -	10.20 +	10.20 +	10.30 +	10.30 +	10.30 +	24
	25	10.30 +	10.30 +	10.40 +	10.40 +	10.40 +	10.30 -	10.20 -	10.20 +	10.20 +	10.30 +	10.30 +	10.30 +	25
Monatsmittel	10.30	10.30	10.39	10.40 +	10.40 +	10.32	10.21	10.20	10.19 -	10.23	10.30	10.30	°C	
Maximum (Spitze) Datum	10.30 div	10.30 div	10.40 + div	10.40 + div	10.40 + div	10.40 + div	10.30 1. / 3.	10.20 - div	10.20 - div	10.30 div	10.30 div	10.30 div	°C	
Monatsamplitude	0.00 -	0.00 -	0.10 +	0.00 -	0.00 -	0.10 +	0.10 +	0.10 +	0.10 +	0.10 +	0.00 -	0.00 -	m	
Jahr	Mittel 10.29	Max (Spitze) 10.40 (div)				Min (Spitze) 10.10 (div)				Jahresamplitude (Spitze) 0.30				



Periode	1996 - 2016											(21 Jahre)	
Monatsmittel	9.67 -	{9.68}	{9.69}	{9.68}	{9.67} -	9.67 -	9.67 -	9.68	9.68	9.68	9.69	9.70 +	°C
Maximum (Spitze) Jahr	10.30 2016	{10.30} 2016	{10.40}+ 2016	{10.40}+ 2016	{10.40}+ 2016	10.40 + 2016	10.30 2016	10.20 - 2016	10.20 - 2016	10.30 2016	10.30 2016	10.30 2016	°C
Minimum (Spitze) Jahr	9.30 + 2000	{9.30}+ 2000	{9.30}+ 2000	{9.20} 1999	{9.10} - 1999	9.10 - 1999	9.10 - 1999	9.20 1999	9.20 1999	9.20 1999	9.20 1999	9.30 + 1999	°C
Monatsamplitude (Max) Jahr	0.20 2013	{0.10} - 2012	{0.10} - 2016	{0.20} 2006	{0.10} - 2015	0.10 - 2016	0.10 - 2016	0.40 + 2013	0.10 - 2016	0.20 2006	0.20 1999	0.10 1999	m
Periode	Mittel {9.68}	Max (Spitze) {10.40} (div)				Min (Spitze) {9.10} (div)				Periodenamplitude (Spitze) {1.30}			

